

Atlas of UK Butterflies 2015-2019



**Butterfly
Conservation**

Saving butterflies, moths and our environment

Atlas of UK Butterflies 2015-2019

This report presents UK distribution maps for all resident and regular migrant butterfly species (except Large Blue) based on the most recent five-year survey of the Butterflies for the New Millennium (BNM) recording scheme (2015-2019). The BNM scheme, run by Butterfly Conservation, collates opportunistic sightings of butterflies via a network of expert, volunteer County Recorders and local environmental records centres. In many areas, records from other recording and monitoring schemes, such as the UK Butterfly Monitoring Scheme, Garden Butterfly Survey and Big Butterfly Count, are also incorporated following verification.

In total, 4.82 million records were amassed during the five-year period. Analysis and interpretation of these data were published in [The State of the UK's Butterflies 2022](#) report, but the full set of distribution maps is published here for reference. Maps show the recorded distribution in each 10km x 10km grid square for 2015-2019, as well as historical records where species have been observed in the past but not in the most recent survey. Records are shown only for the UK (i.e. England, Northern Ireland, Scotland and Wales). You may reproduce these maps as long as Butterfly Conservation is acknowledged as the source.

Acknowledgements

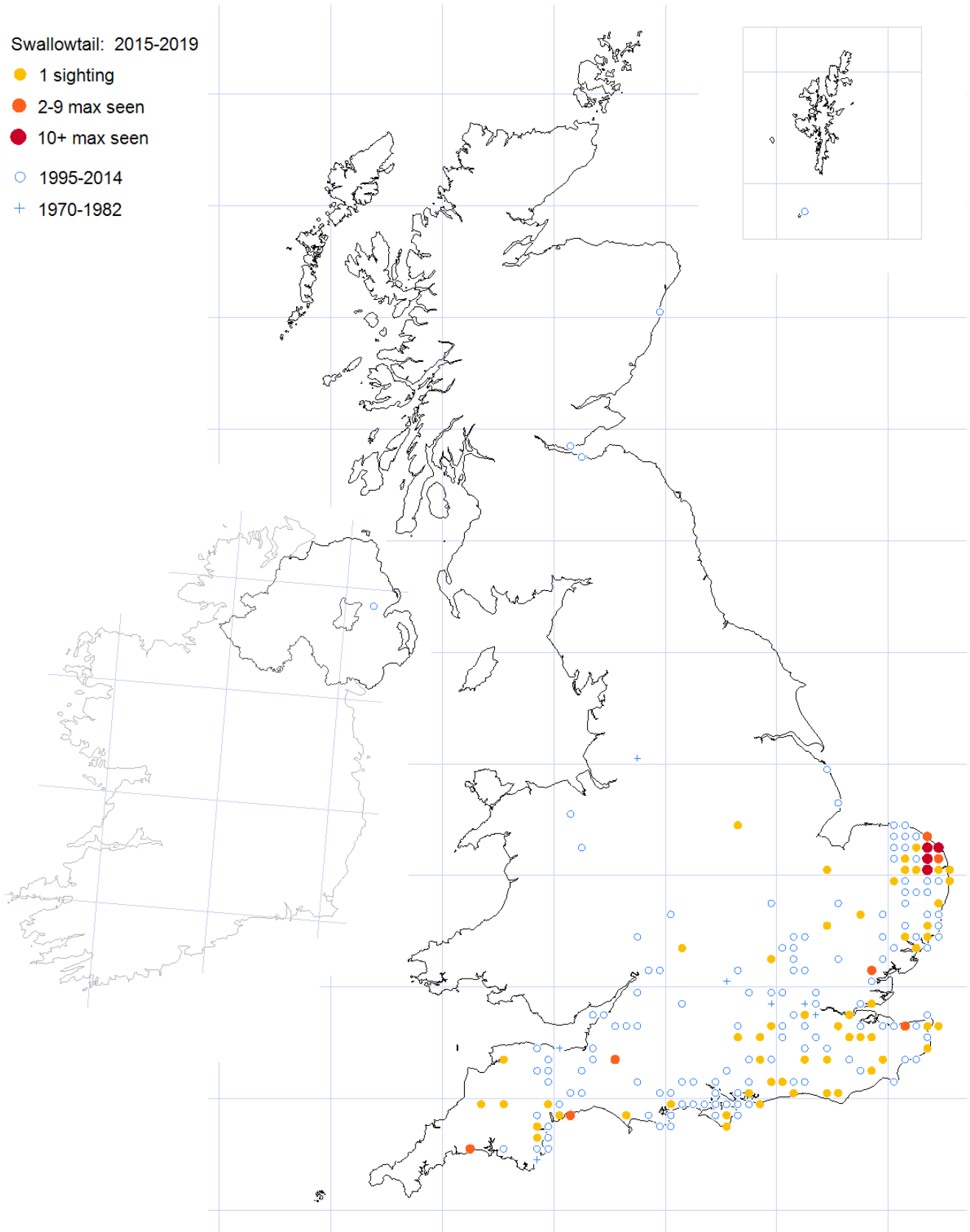
BNM records are contributed by thousands of volunteers and collated/verified by highly-dedicated County Recorders and local environmental records centres. Butterfly Conservation is extremely grateful to all of them. The BNM scheme is funded by Butterfly Conservation and Natural England. Cover image: Silver-washed Fritillary (Iain Leach).

Index

Swallowtail <i>Papilio machaon</i>	2	Small Pearl-bordered Fritillary <i>Boloria selene</i>	31
Dingy Skipper <i>Erynnis tages</i>	3	Silver-washed Fritillary <i>Argynnis paphia</i>	32
Grizzled Skipper <i>Pyrgus malvae</i>	4	Dark Green Fritillary <i>Speyeria aglaja</i>	33
Chequered Skipper <i>Carterocephalus palaemon</i>	5	High Brown Fritillary <i>Fabriciana adippe</i>	34
Essex Skipper <i>Thymelicus lineola</i>	6	White Admiral <i>Limenitis camilla</i>	35
Small Skipper <i>Thymelicus sylvestris</i>	7	Purple Emperor <i>Apatura iris</i>	36
Lulworth Skipper <i>Thymelicus acteon</i>	8	Red Admiral <i>Vanessa atalanta</i>	37
Silver-spotted Skipper <i>Hesperia comma</i>	9	Painted Lady <i>Vanessa cardui</i>	38
Large Skipper <i>Ochlodes sylvanus</i>	10	Peacock <i>Aglais io</i>	39
Wood White <i>Leptidea sinapis</i>	11	Small Tortoiseshell <i>Aglais urticae</i>	40
Cryptic Wood White <i>Leptidea juvernica</i>	12	Comma <i>Polygonia c-album</i>	41
Orange-tip <i>Anthocharis cardamines</i>	13	Marsh Fritillary <i>Euphydryas aurinia</i>	42
Large White <i>Pieris brassicae</i>	14	Glanville Fritillary <i>Melitaea cinxia</i>	43
Small White <i>Pieris rapae</i>	15	Heath Fritillary <i>Melitaea athalia</i>	44
Green-veined White <i>Pieris napi</i>	16	Duke of Burgundy <i>Hamearis lucina</i>	45
Clouded Yellow <i>Colias croceus</i>	17	Small Copper <i>Lycaena phlaeas</i>	46
Brimstone <i>Gonepteryx rhamni</i>	18	Brown Hairstreak <i>Thecla betulae</i>	47
Wall <i>Lasiommata megera</i>	19	Purple Hairstreak <i>Favonius quercus</i>	48
Speckled Wood <i>Pararge aegeria</i>	20	Green Hairstreak <i>Callophrys rubi</i>	49
Large Heath <i>Coenonympha tullia</i>	21	White-letter Hairstreak <i>Satyrium w-album</i>	50
Small Heath <i>Coenonympha pamphilus</i>	22	Black Hairstreak <i>Satyrium pruni</i>	51
Mountain Ringlet <i>Erebia epiphron</i>	23	Small Blue <i>Cupido minimus</i>	52
Scotch Argus <i>Erebia aethiops</i>	24	Holly Blue <i>Celastrina argiolus</i>	53
Ringlet <i>Aphantopus hyperantus</i>	25	Silver-studded Blue <i>Plebejus argus</i>	54
Meadow Brown <i>Maniola jurtina</i>	26	Brown Argus <i>Aricia agestis</i>	55
Gatekeeper <i>Pyronia tithonus</i>	27	Northern Brown Argus <i>Aricia artaxerxes</i>	56
Marbled White <i>Melanargia galathea</i>	28	Common Blue <i>Polyommatus icarus</i>	57
Grayling <i>Hipparchia semele</i>	29	Adonis Blue <i>Polyommatus bellargus</i>	58
Pearl-bordered Fritillary <i>Boloria euphrosyne</i>	30	Chalk Hill Blue <i>Polyommatus coridon</i>	59

Swallowtail: 2015-2019

- 1 sighting
- 2-9 max seen
- 10+ max seen
- 1995-2014
- + 1970-1982



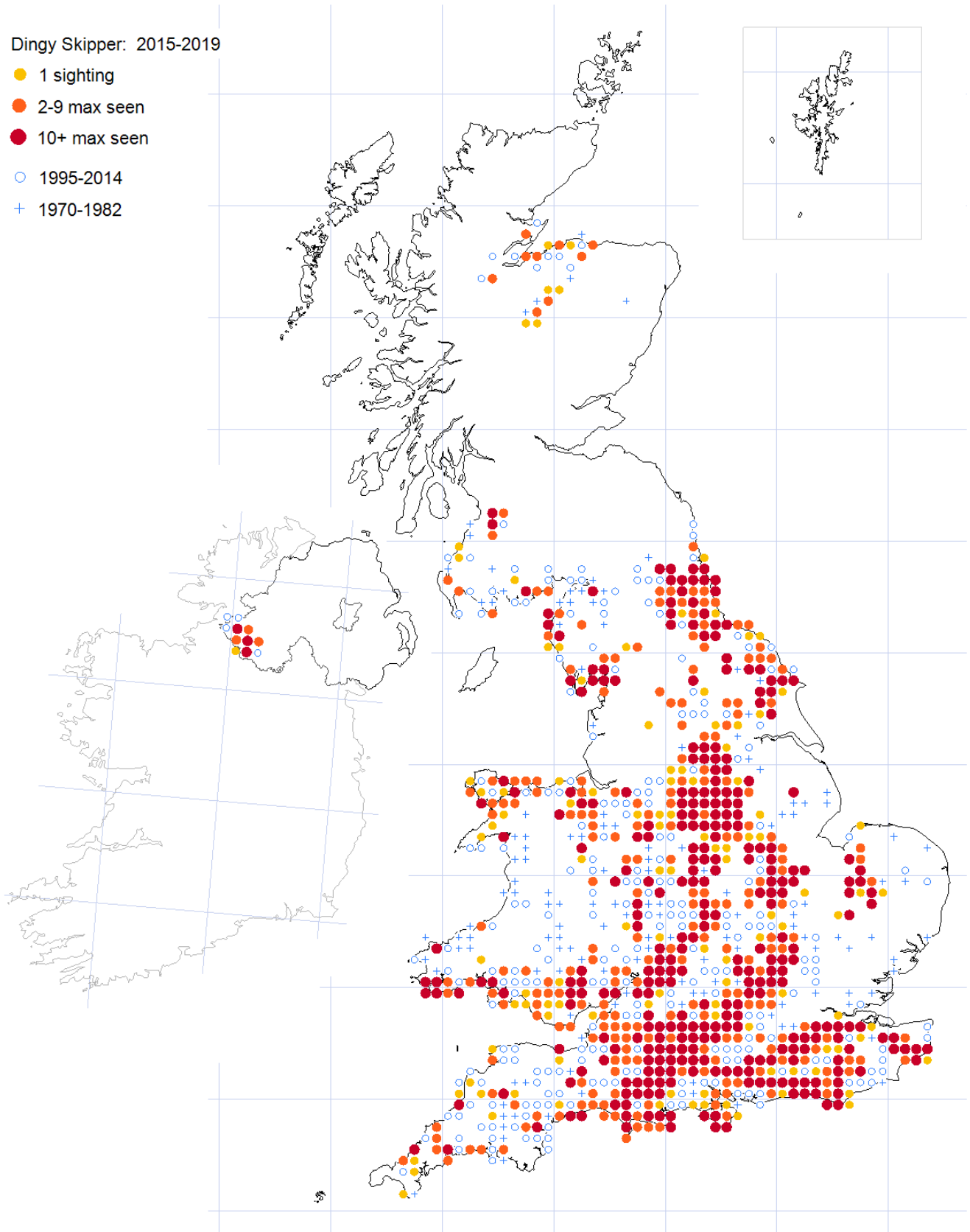
**Butterfly
Conservation**

Saving butterflies, moths and our environment

We acknowledge the following map data - Great Britain boundaries: Contains OS data
© Crown copyright and database right 2022, Northern Ireland boundary: contains
public sector information licensed under the terms of the Open Government Licence
v3.0, Republic of Ireland boundary: Ordnance Survey of Ireland CC BY 4.0 Licence.

Dingy Skipper: 2015-2019

- 1 sighting
- 2-9 max seen
- 10+ max seen
- 1995-2014
- + 1970-1982



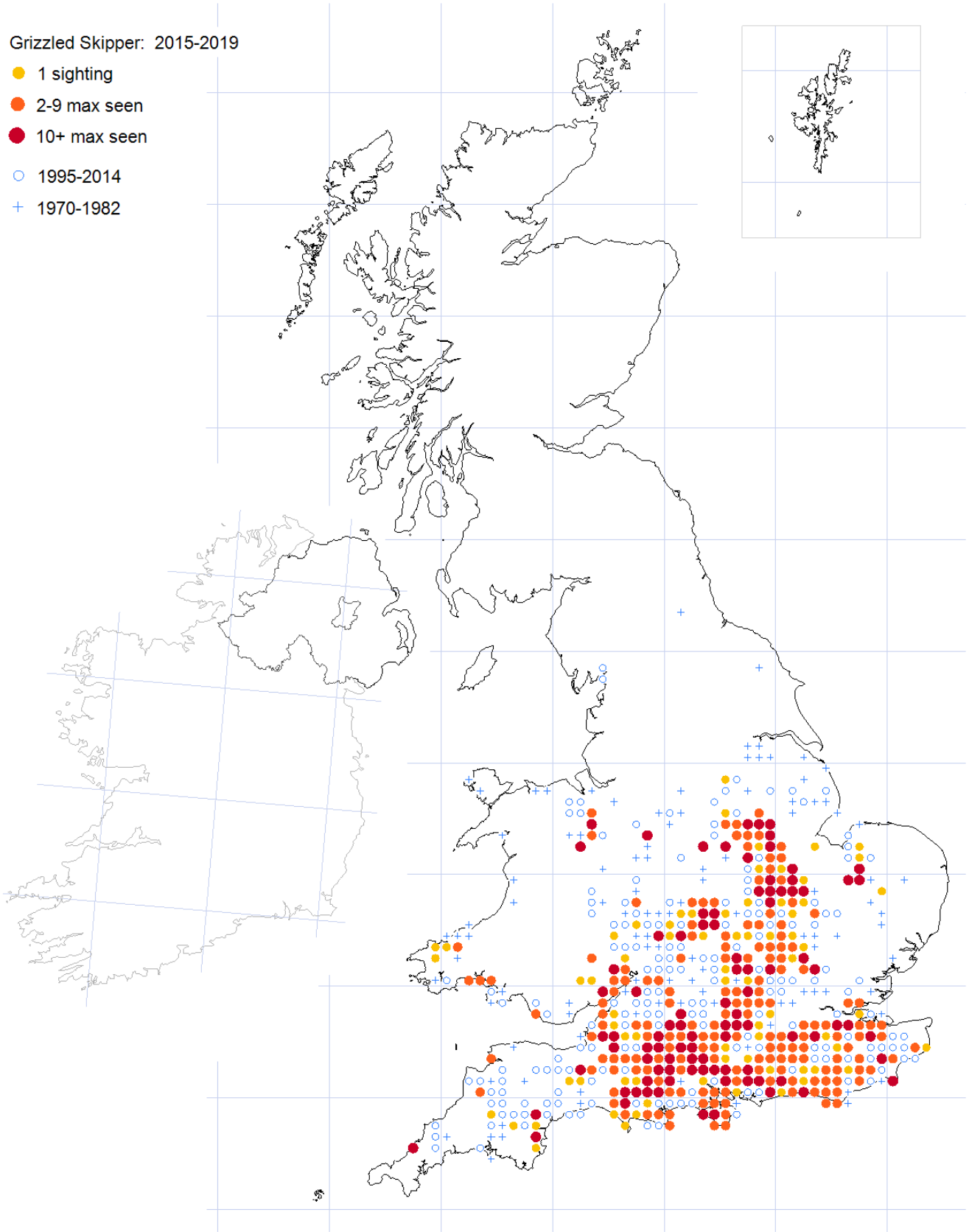
**Butterfly
Conservation**

Saving butterflies, moths and our environment

We acknowledge the following map data - Great Britain boundaries: Contains OS data
© Crown copyright and database right 2022, Northern Ireland boundary: contains
public sector information licensed under the terms of the Open Government Licence
v3.0, Republic of Ireland boundary: Ordnance Survey of Ireland CC BY 4.0 Licence.

Grizzled Skipper: 2015-2019

- 1 sighting
- 2-9 max seen
- 10+ max seen
- 1995-2014
- + 1970-1982



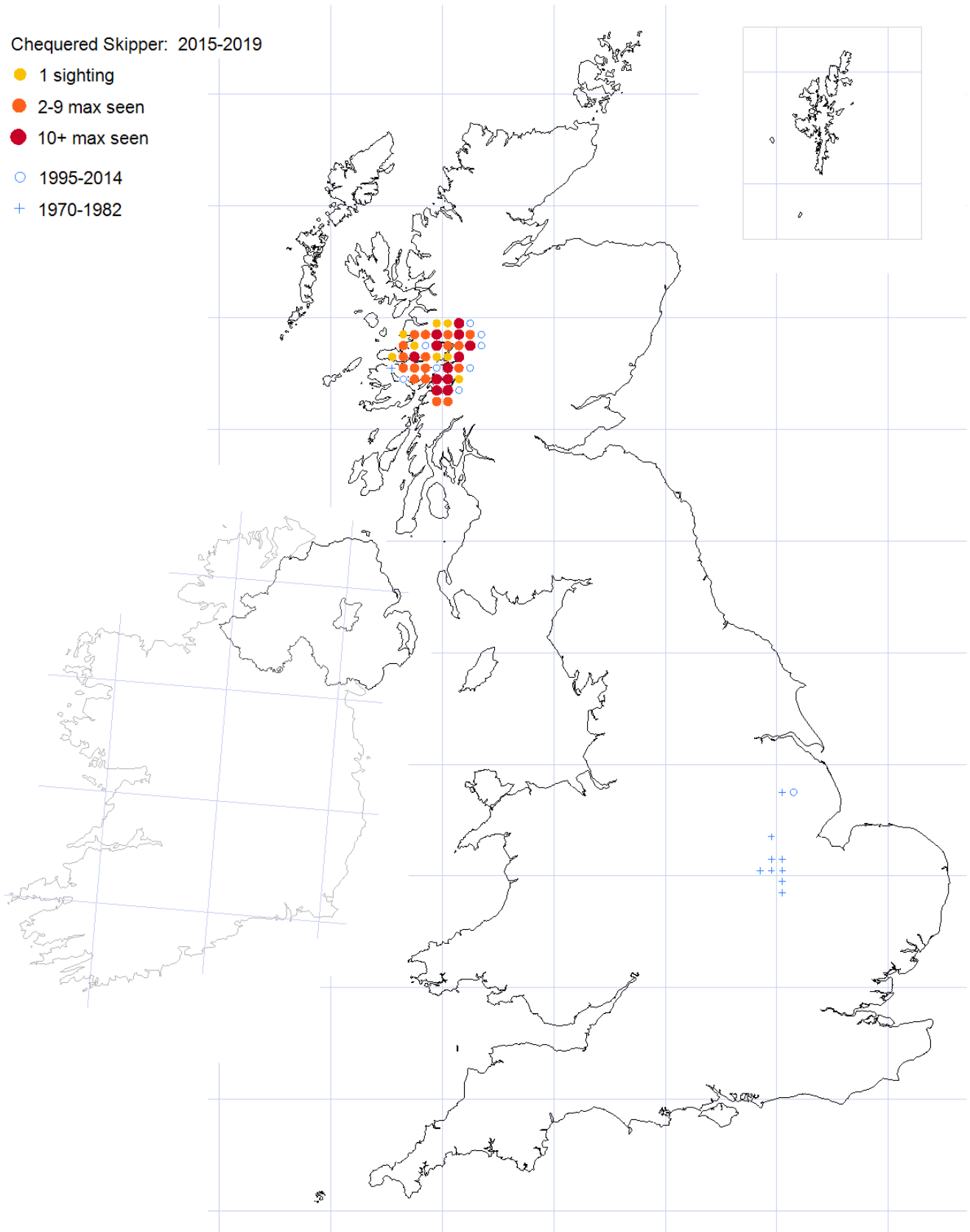
**Butterfly
Conservation**

Saving butterflies, moths and our environment

We acknowledge the following map data - Great Britain boundaries: Contains OS data
© Crown copyright and database right 2022, Northern Ireland boundary: contains
public sector information licensed under the terms of the Open Government Licence
v3.0, Republic of Ireland boundary: Ordnance Survey of Ireland CC BY 4.0 Licence.

Chequered Skipper: 2015-2019

- 1 sighting
- 2-9 max seen
- 10+ max seen
- 1995-2014
- + 1970-1982



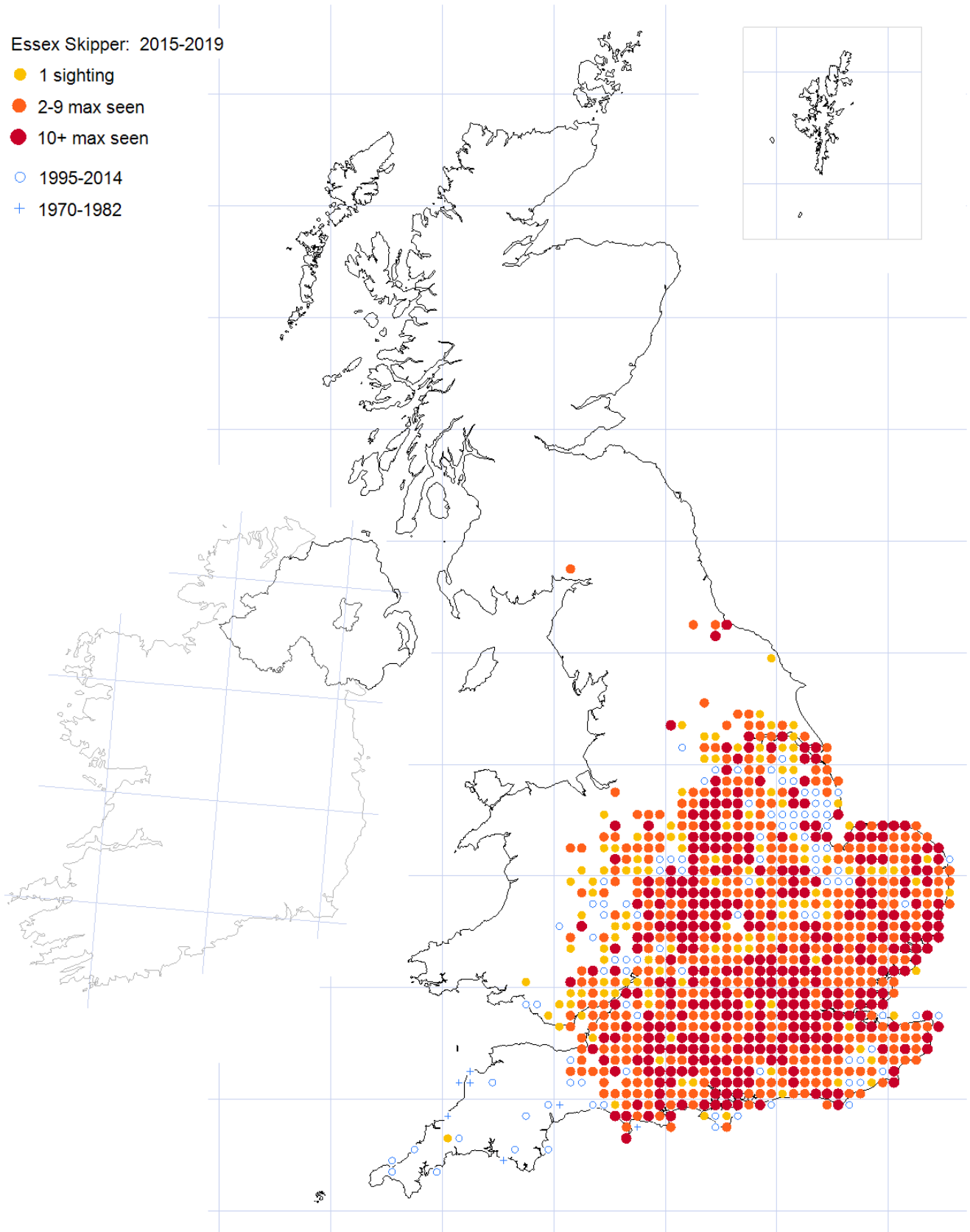
**Butterfly
Conservation**

Saving butterflies, moths and our environment

We acknowledge the following map data - Great Britain boundaries: Contains OS data
© Crown copyright and database right 2022, Northern Ireland boundary: contains
public sector information licensed under the terms of the Open Government Licence
v3.0, Republic of Ireland boundary: Ordnance Survey of Ireland CC BY 4.0 Licence.

Essex Skipper: 2015-2019

- 1 sighting
- 2-9 max seen
- 10+ max seen
- 1995-2014
- + 1970-1982



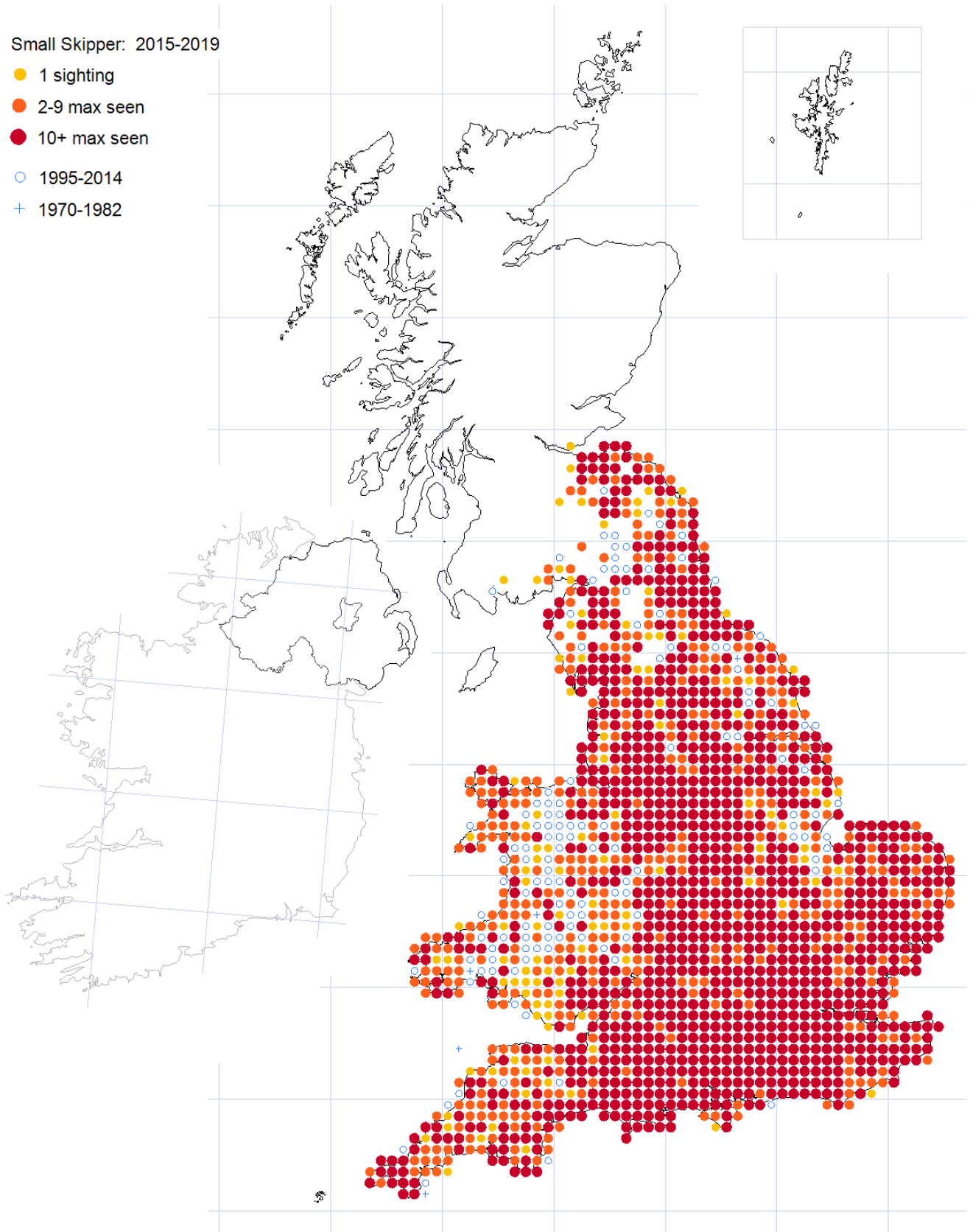
**Butterfly
Conservation**

Saving butterflies, moths and our environment

We acknowledge the following map data - Great Britain boundaries: Contains OS data
© Crown copyright and database right 2022, Northern Ireland boundary: contains
public sector information licensed under the terms of the Open Government Licence
v3.0, Republic of Ireland boundary: Ordnance Survey of Ireland CC BY 4.0 Licence.

Small Skipper: 2015-2019

- 1 sighting
- 2-9 max seen
- 10+ max seen
- 1995-2014
- + 1970-1982



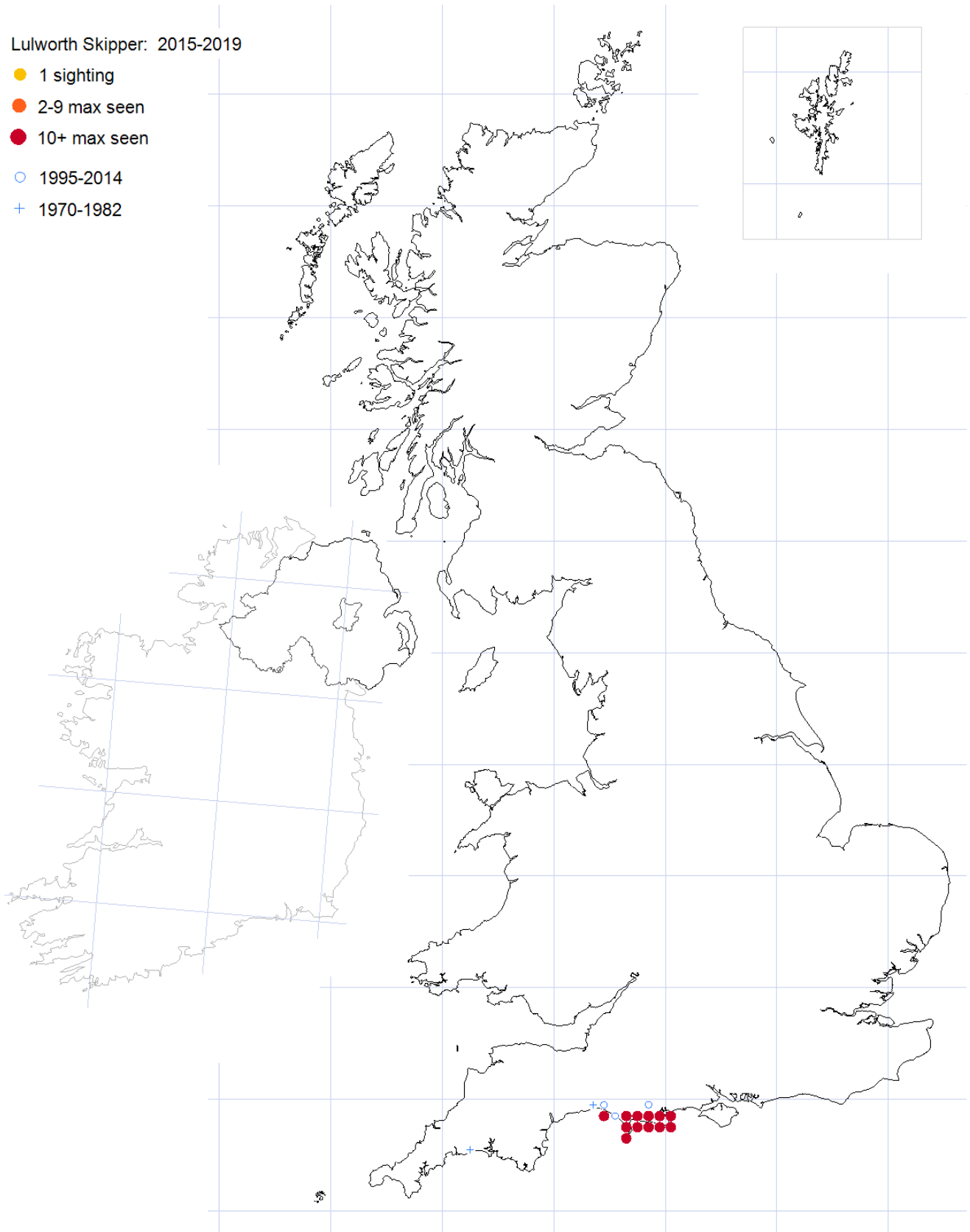
**Butterfly
Conservation**

Saving butterflies, moths and our environment

We acknowledge the following map data - Great Britain boundaries: Contains OS data
© Crown copyright and database right 2022, Northern Ireland boundary: contains
public sector information licensed under the terms of the Open Government Licence
v3.0, Republic of Ireland boundary: Ordnance Survey of Ireland CC BY 4.0 Licence.

Lulworth Skipper: 2015-2019

- 1 sighting
- 2-9 max seen
- 10+ max seen
- 1995-2014
- + 1970-1982



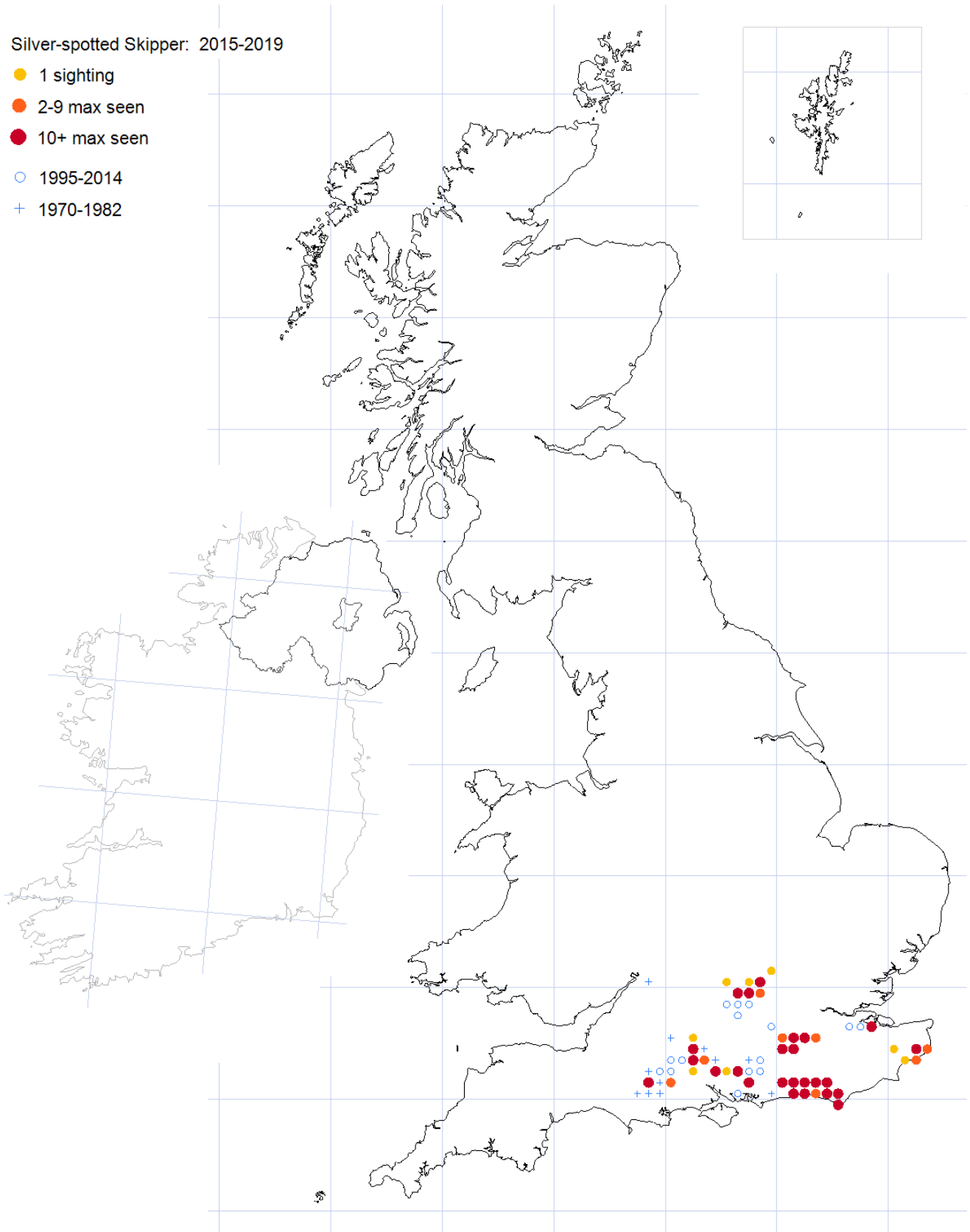
**Butterfly
Conservation**

Saving butterflies, moths and our environment

We acknowledge the following map data - Great Britain boundaries: Contains OS data
© Crown copyright and database right 2022, Northern Ireland boundary: contains
public sector information licensed under the terms of the Open Government Licence
v3.0, Republic of Ireland boundary: Ordnance Survey of Ireland CC BY 4.0 Licence.

Silver-spotted Skipper: 2015-2019

- 1 sighting
- 2-9 max seen
- 10+ max seen
- 1995-2014
- + 1970-1982



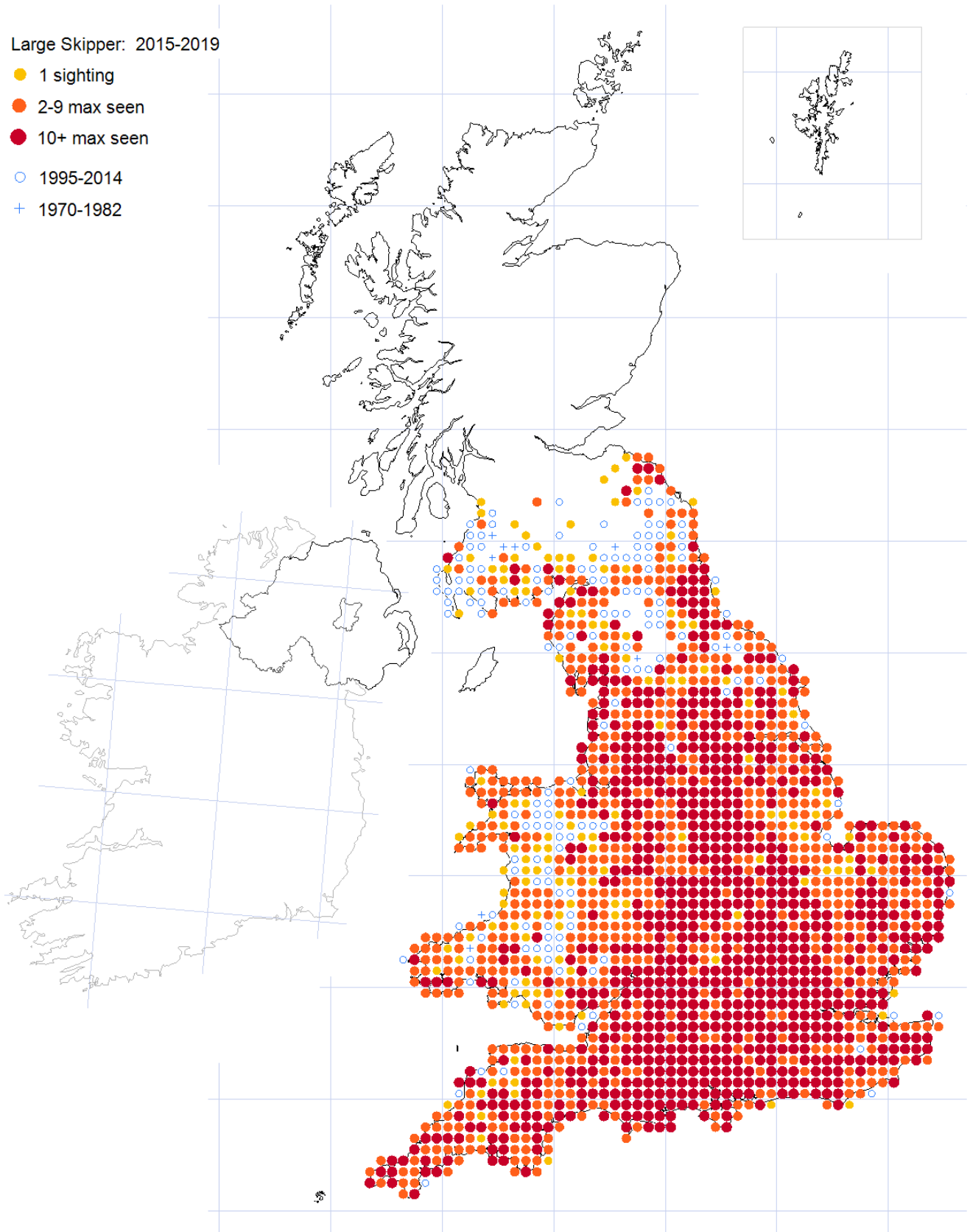
**Butterfly
Conservation**

Saving butterflies, moths and our environment

We acknowledge the following map data - Great Britain boundaries: Contains OS data
© Crown copyright and database right 2022, Northern Ireland boundary: contains
public sector information licensed under the terms of the Open Government Licence
v3.0, Republic of Ireland boundary: Ordnance Survey of Ireland CC BY 4.0 Licence.

Large Skipper: 2015-2019

- 1 sighting
- 2-9 max seen
- 10+ max seen
- 1995-2014
- + 1970-1982



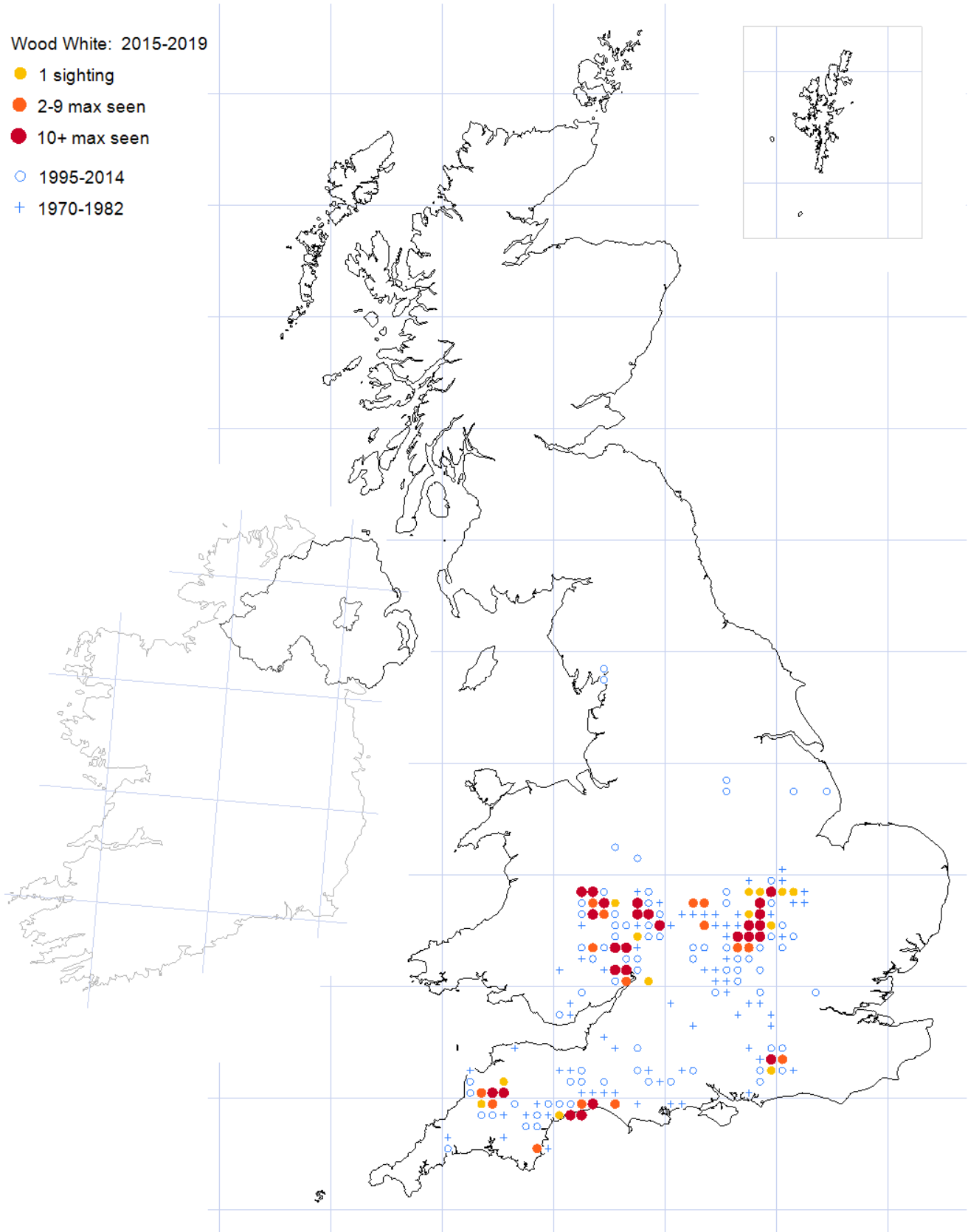
**Butterfly
Conservation**

Saving butterflies, moths and our environment

We acknowledge the following map data - Great Britain boundaries: Contains OS data
© Crown copyright and database right 2022, Northern Ireland boundary: contains
public sector information licensed under the terms of the Open Government Licence
v3.0, Republic of Ireland boundary: Ordnance Survey of Ireland CC BY 4.0 Licence.

Wood White: 2015-2019

- 1 sighting
- 2-9 max seen
- 10+ max seen
- 1995-2014
- + 1970-1982



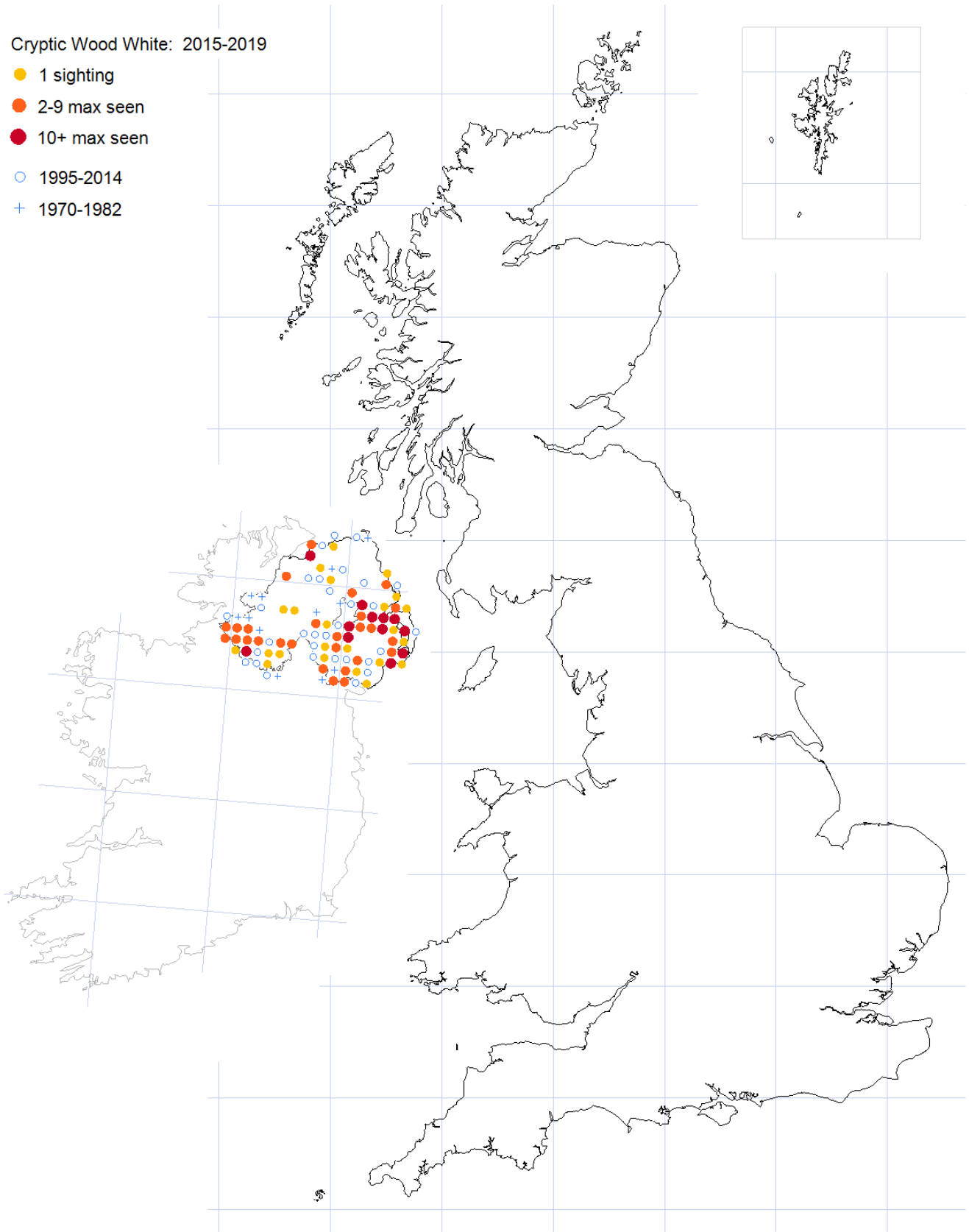
**Butterfly
Conservation**

Saving butterflies, moths and our environment

We acknowledge the following map data - Great Britain boundaries: Contains OS data
© Crown copyright and database right 2022, Northern Ireland boundary: contains
public sector information licensed under the terms of the Open Government Licence
v3.0, Republic of Ireland boundary: Ordnance Survey of Ireland CC BY 4.0 Licence.

Cryptic Wood White: 2015-2019

- 1 sighting
- 2-9 max seen
- 10+ max seen
- 1995-2014
- + 1970-1982



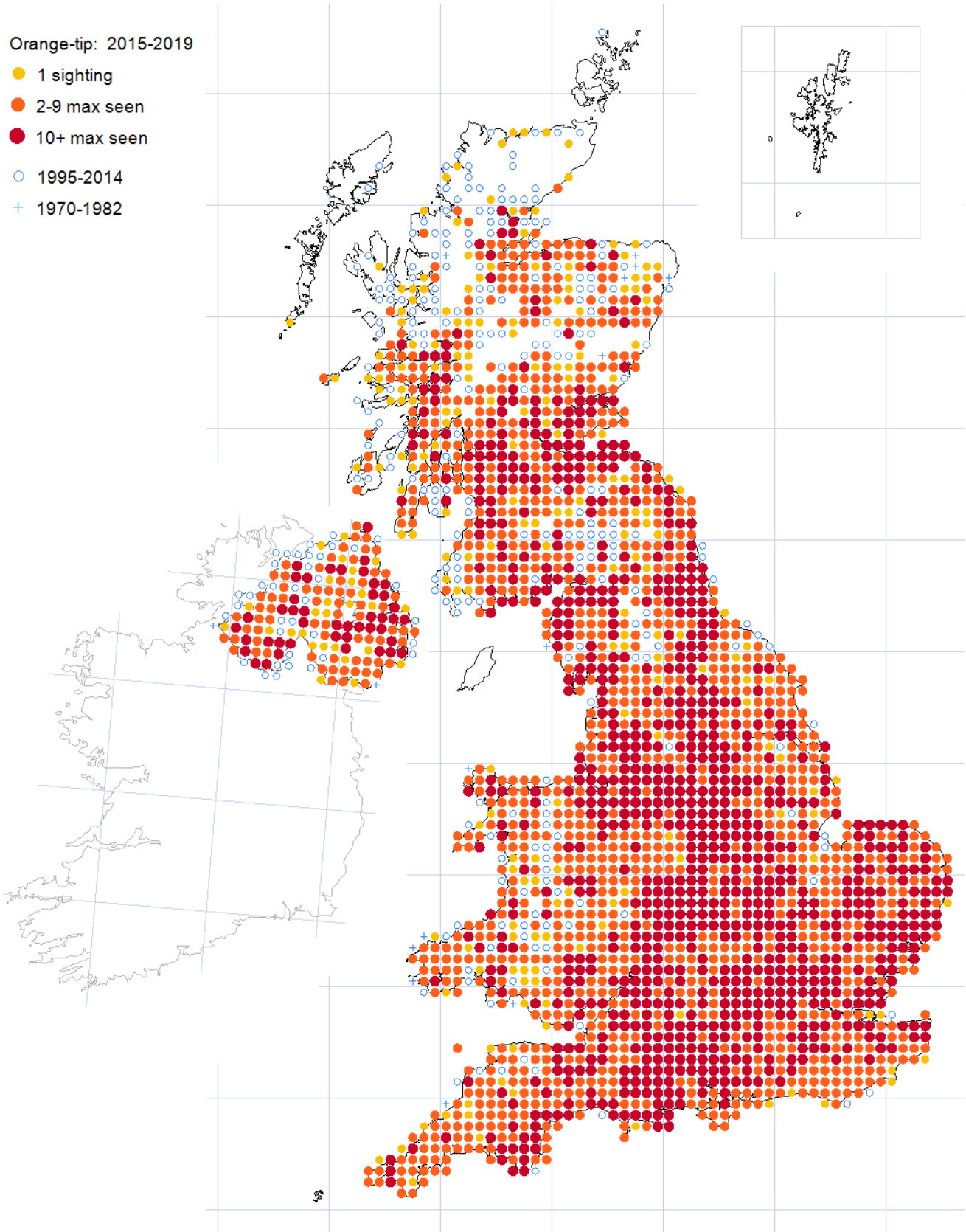
**Butterfly
Conservation**

Saving butterflies, moths and our environment

We acknowledge the following map data - Great Britain boundaries: Contains OS data
© Crown copyright and database right 2022, Northern Ireland boundary: contains
public sector information licensed under the terms of the Open Government Licence
v3.0, Republic of Ireland boundary: Ordnance Survey of Ireland CC BY 4.0 Licence.

Orange-tip: 2015-2019

- 1 sighting
- 2-9 max seen
- 10+ max seen
- 1995-2014
- + 1970-1982



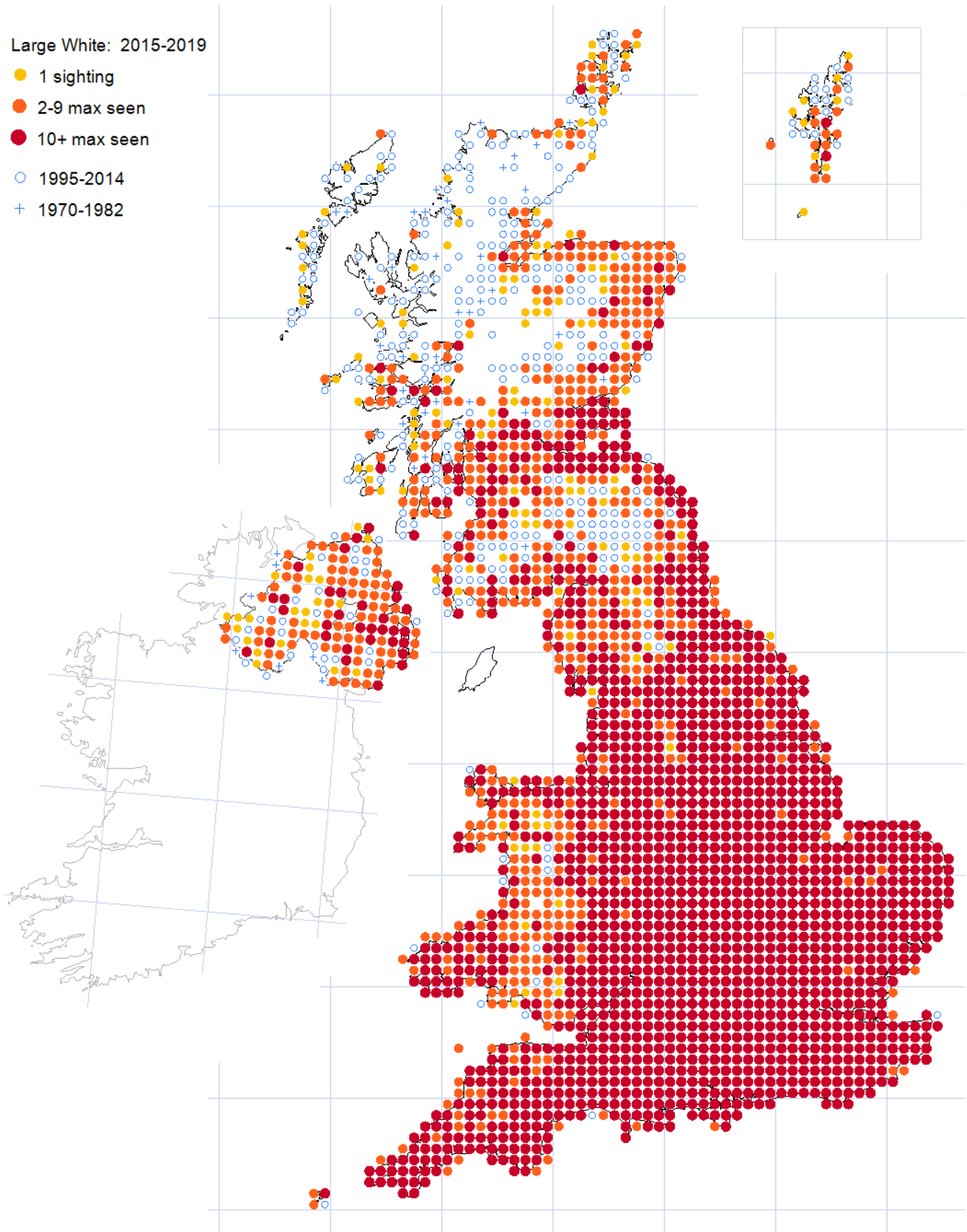
**Butterfly
Conservation**

Saving butterflies, moths and our environment

We acknowledge the following map data - Great Britain boundaries: Contains OS data
© Crown copyright and database right 2022, Northern Ireland boundary: contains
public sector information licensed under the terms of the Open Government Licence
v3.0, Republic of Ireland boundary: Ordnance Survey of Ireland CC BY 4.0 Licence.

Large White: 2015-2019

- 1 sighting
- 2-9 max seen
- 10+ max seen
- 1995-2014
- + 1970-1982



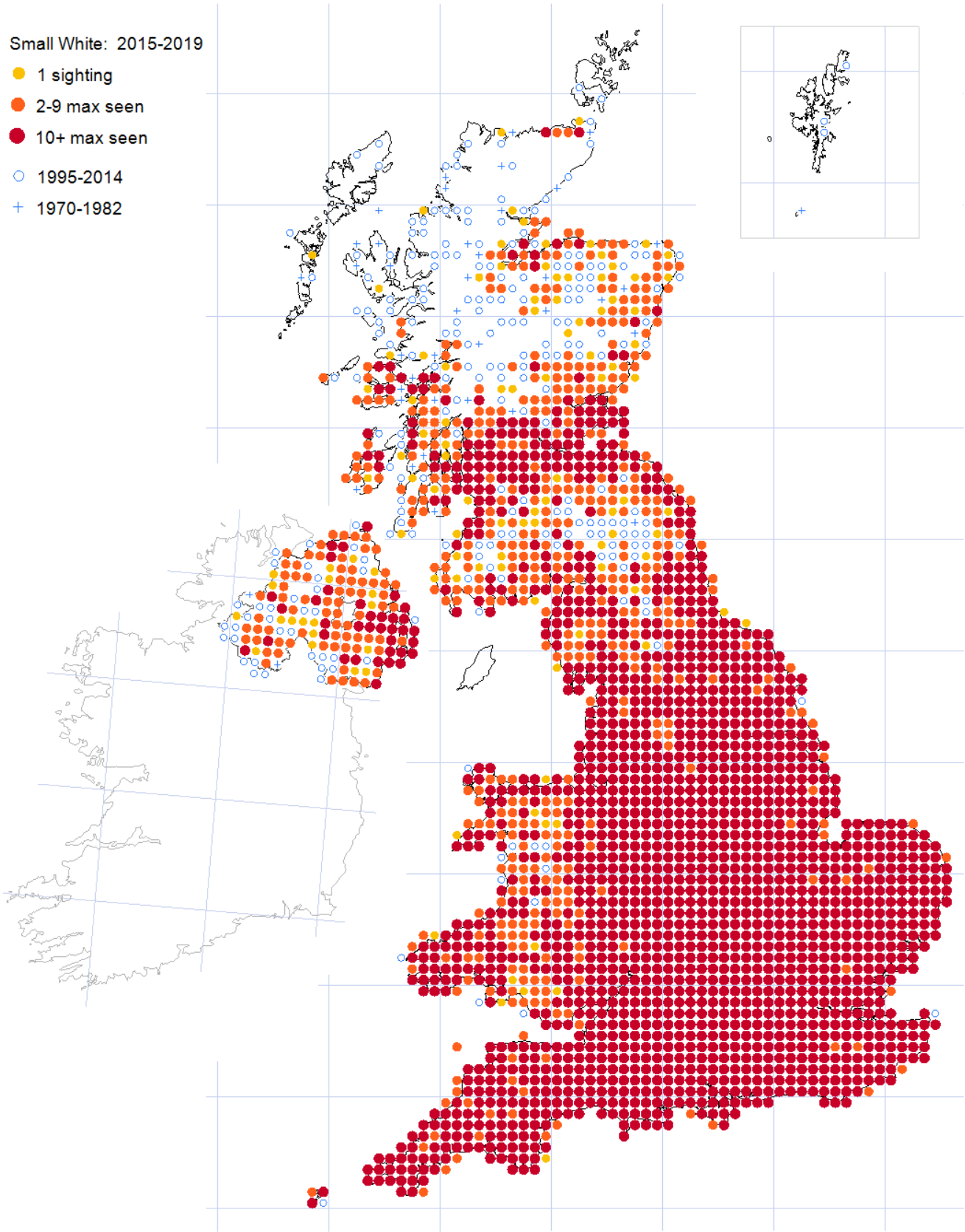
**Butterfly
Conservation**

Saving butterflies, moths and our environment

We acknowledge the following map data - Great Britain boundaries: Contains OS data © Crown copyright and database right 2022, Northern Ireland boundary: contains public sector information licensed under the terms of the Open Government Licence v3.0, Republic of Ireland boundary: Ordnance Survey of Ireland CC BY 4.0 Licence.

Small White: 2015-2019

- 1 sighting
- 2-9 max seen
- 10+ max seen
- 1995-2014
- + 1970-1982



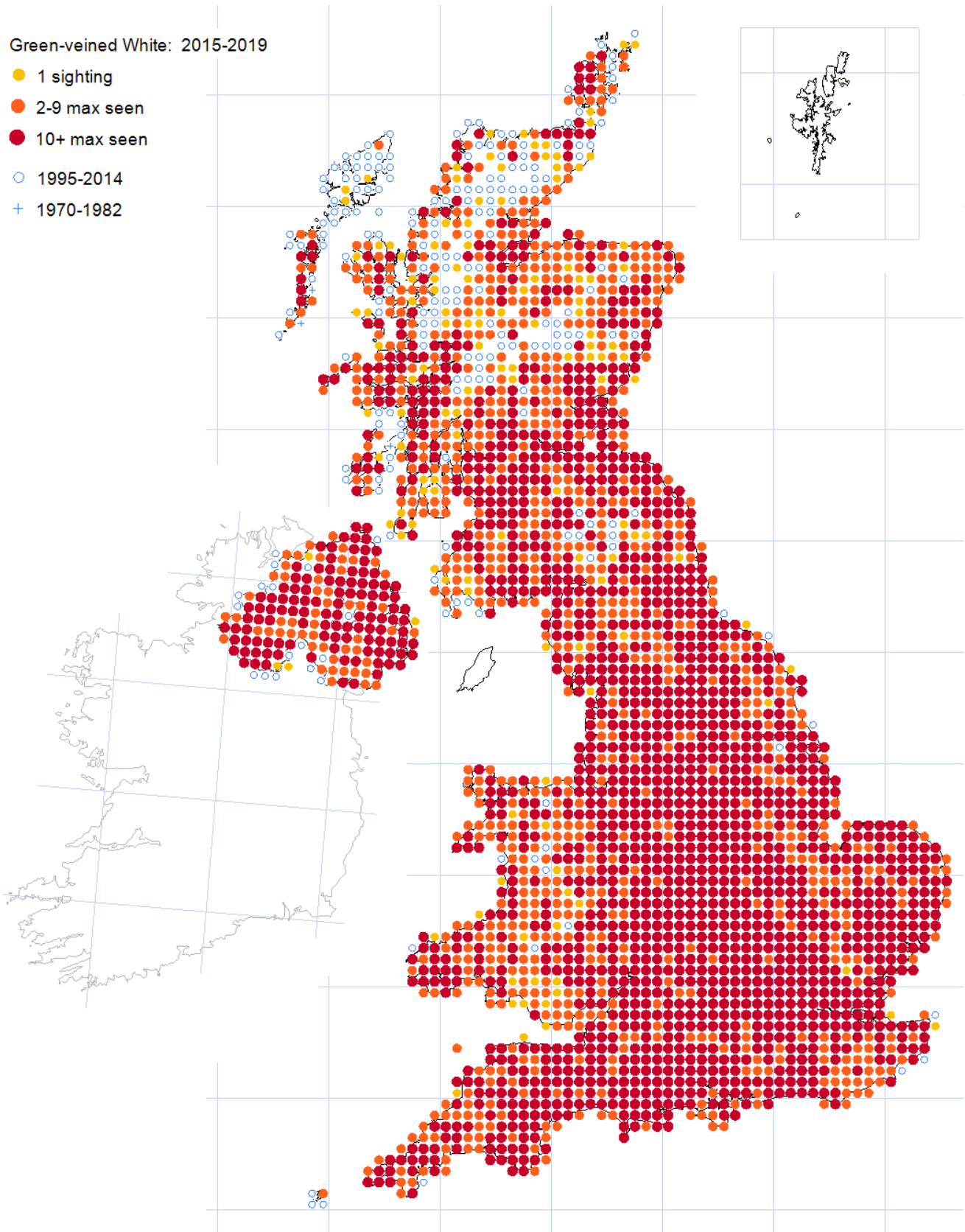
**Butterfly
Conservation**

Saving butterflies, moths and our environment

We acknowledge the following map data - Great Britain boundaries: Contains OS data © Crown copyright and database right 2022, Northern Ireland boundary: contains public sector information licensed under the terms of the Open Government Licence v3.0, Republic of Ireland boundary: Ordnance Survey of Ireland CC BY 4.0 Licence.

Green-veined White: 2015-2019

- 1 sighting
- 2-9 max seen
- 10+ max seen
- 1995-2014
- + 1970-1982



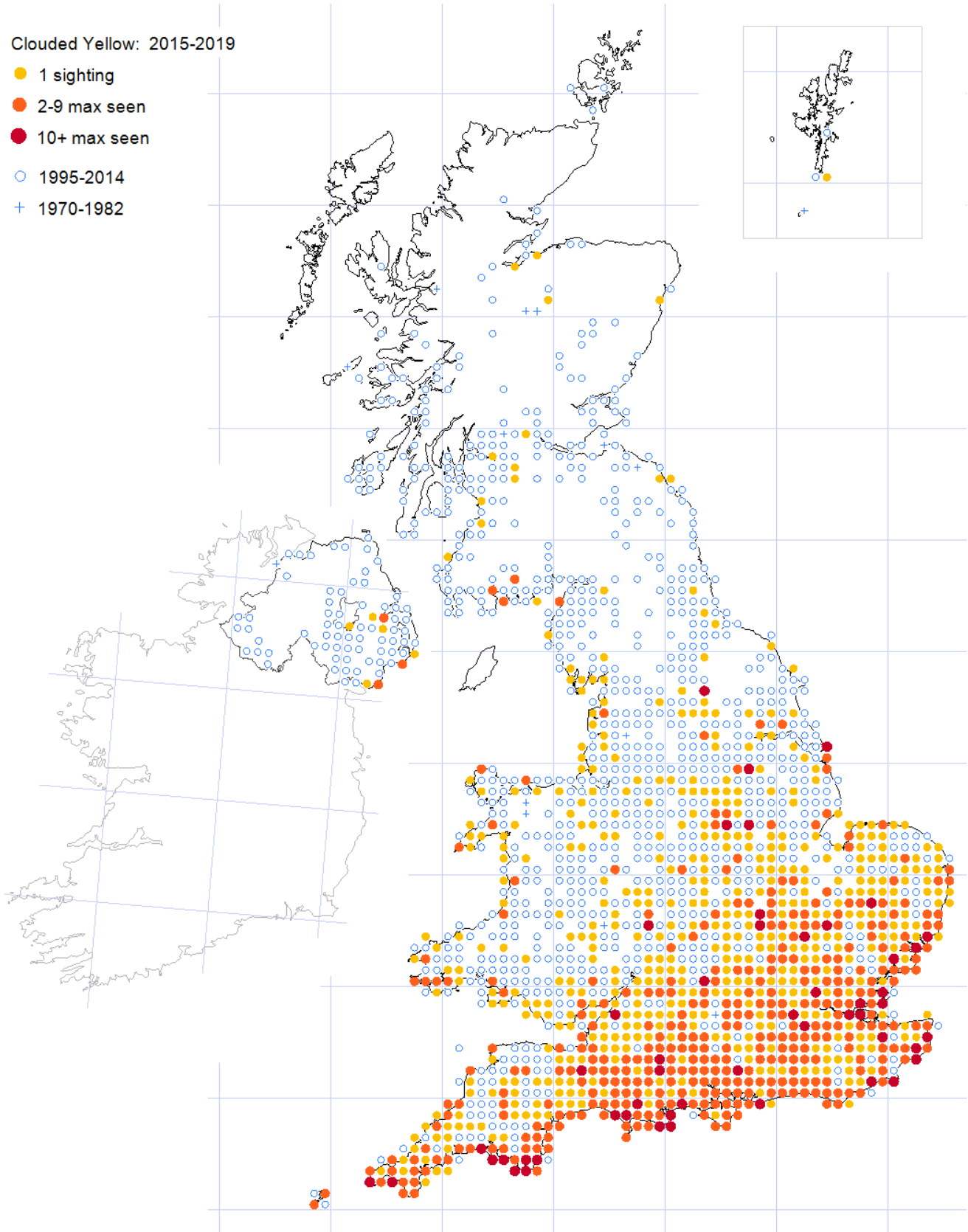
**Butterfly
Conservation**

Saving butterflies, moths and our environment

We acknowledge the following map data - Great Britain boundaries: Contains OS data
© Crown copyright and database right 2022, Northern Ireland boundary: contains
public sector information licensed under the terms of the Open Government Licence
v3.0, Republic of Ireland boundary: Ordnance Survey of Ireland CC BY 4.0 Licence.

Clouded Yellow: 2015-2019

- 1 sighting
- 2-9 max seen
- 10+ max seen
- 1995-2014
- + 1970-1982



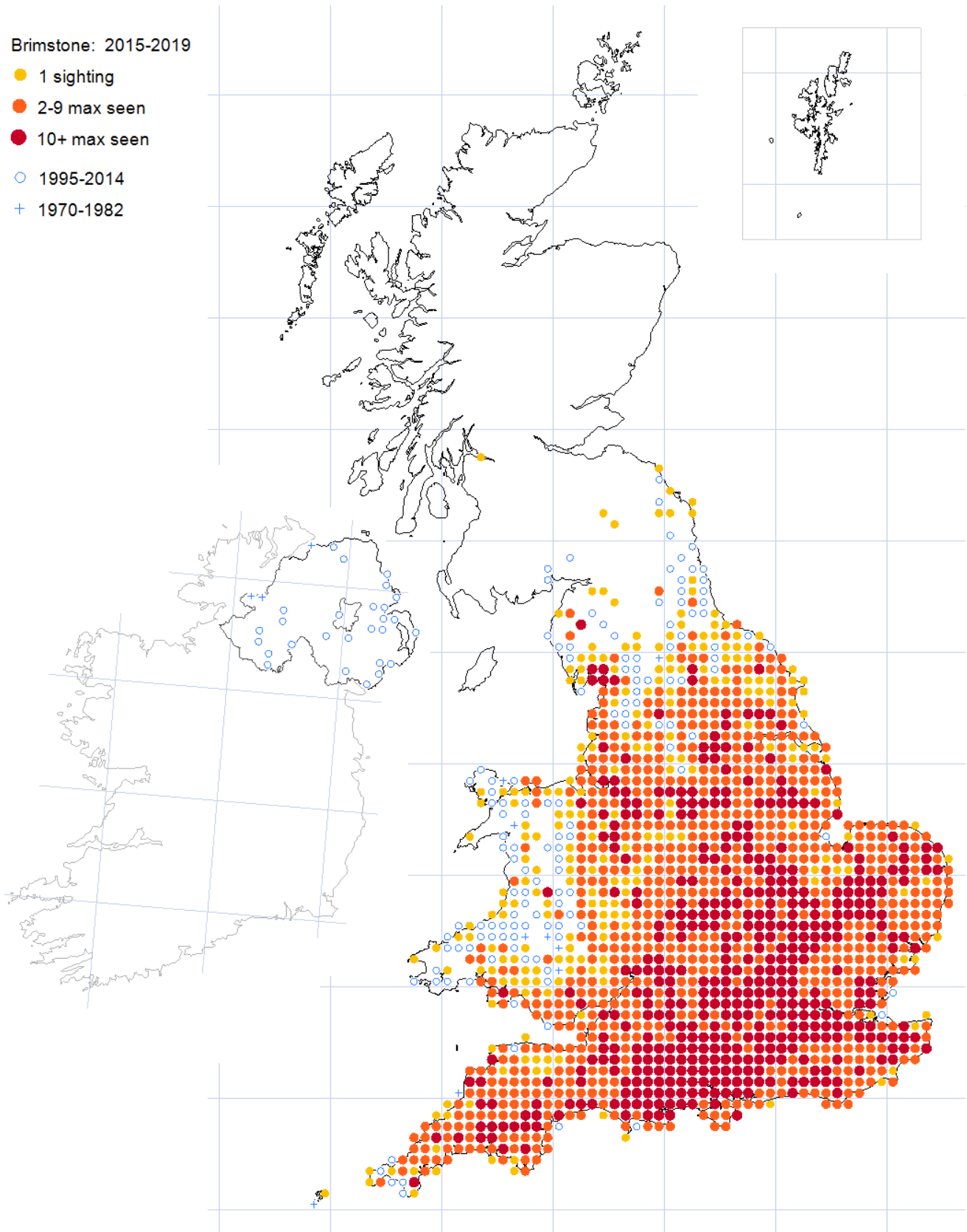
**Butterfly
Conservation**

Saving butterflies, moths and our environment

We acknowledge the following map data - Great Britain boundaries: Contains OS data
© Crown copyright and database right 2022, Northern Ireland boundary: contains
public sector information licensed under the terms of the Open Government Licence
v3.0, Republic of Ireland boundary: Ordnance Survey of Ireland CC BY 4.0 Licence.

Brimstone: 2015-2019

- 1 sighting
- 2-9 max seen
- 10+ max seen
- 1995-2014
- + 1970-1982



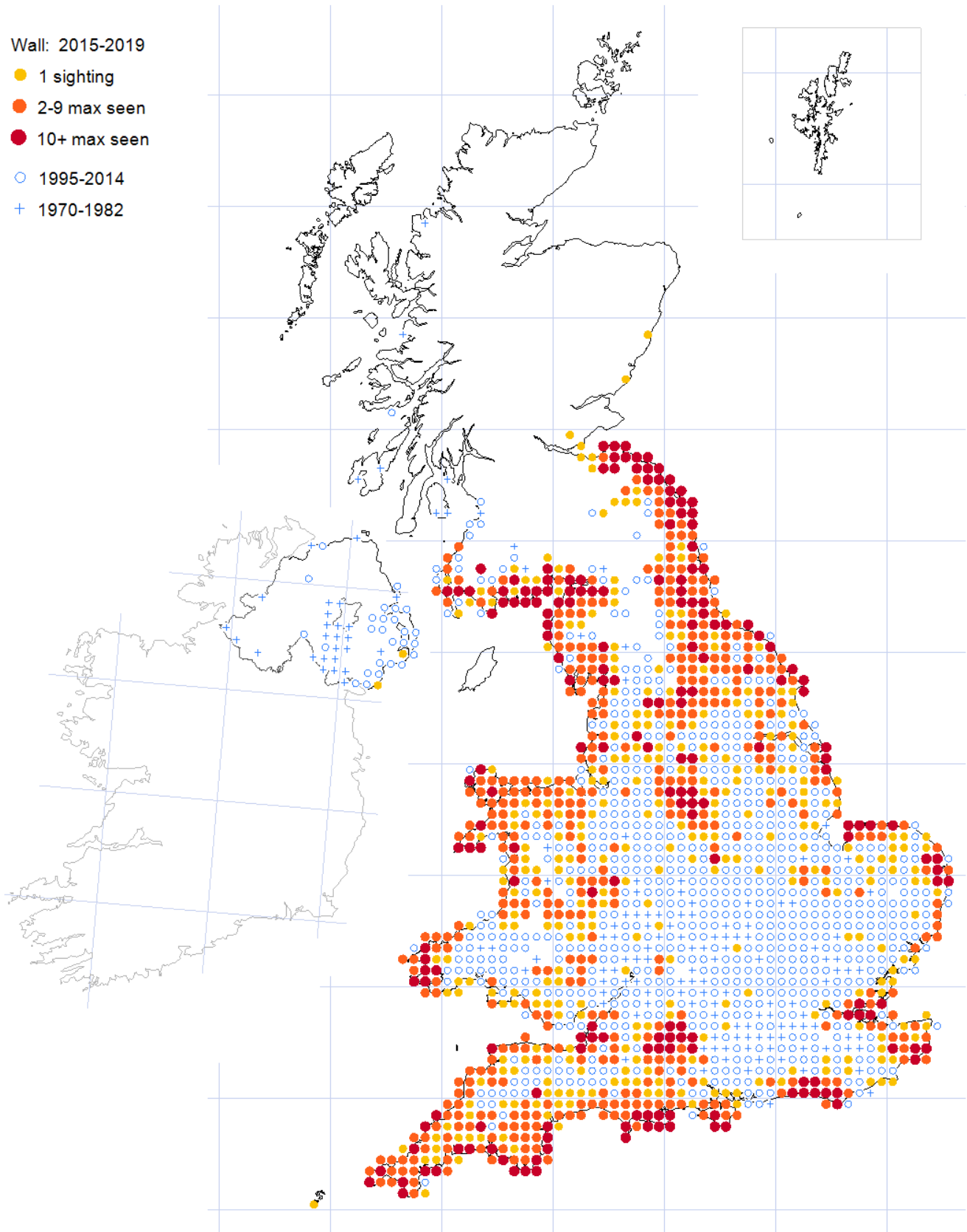
**Butterfly
Conservation**

Saving butterflies, moths and our environment

We acknowledge the following map data - Great Britain boundaries: Contains OS data
© Crown copyright and database right 2022, Northern Ireland boundary: contains
public sector information licensed under the terms of the Open Government Licence
v3.0, Republic of Ireland boundary: Ordnance Survey of Ireland CC BY 4.0 Licence.

Wall: 2015-2019

- 1 sighting
- 2-9 max seen
- 10+ max seen
- 1995-2014
- + 1970-1982



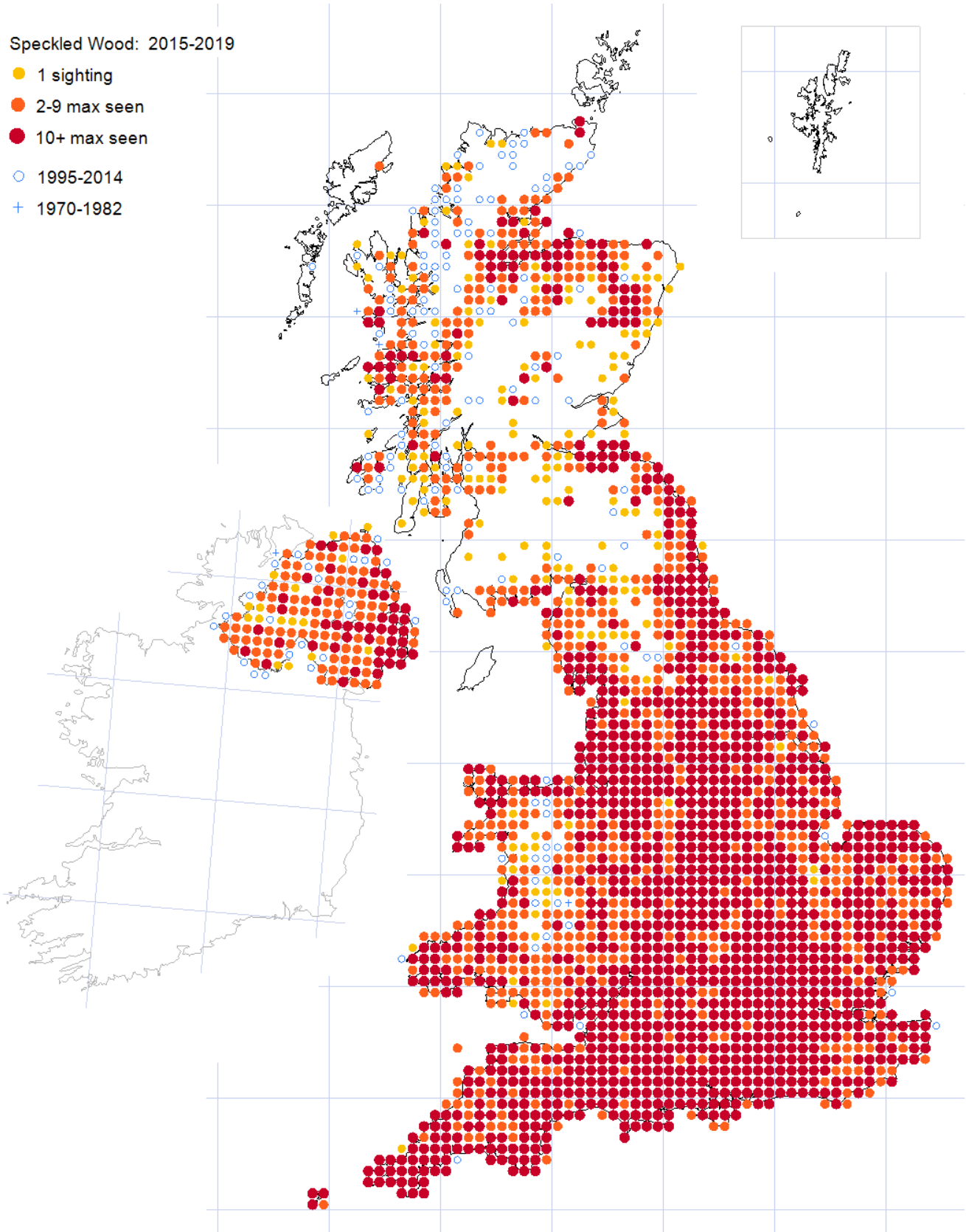
**Butterfly
Conservation**

Saving butterflies, moths and our environment

We acknowledge the following map data - Great Britain boundaries: Contains OS data
© Crown copyright and database right 2022, Northern Ireland boundary: contains
public sector information licensed under the terms of the Open Government Licence
v3.0, Republic of Ireland boundary: Ordnance Survey of Ireland CC BY 4.0 Licence.

Speckled Wood: 2015-2019

- 1 sighting
- 2-9 max seen
- 10+ max seen
- 1995-2014
- + 1970-1982



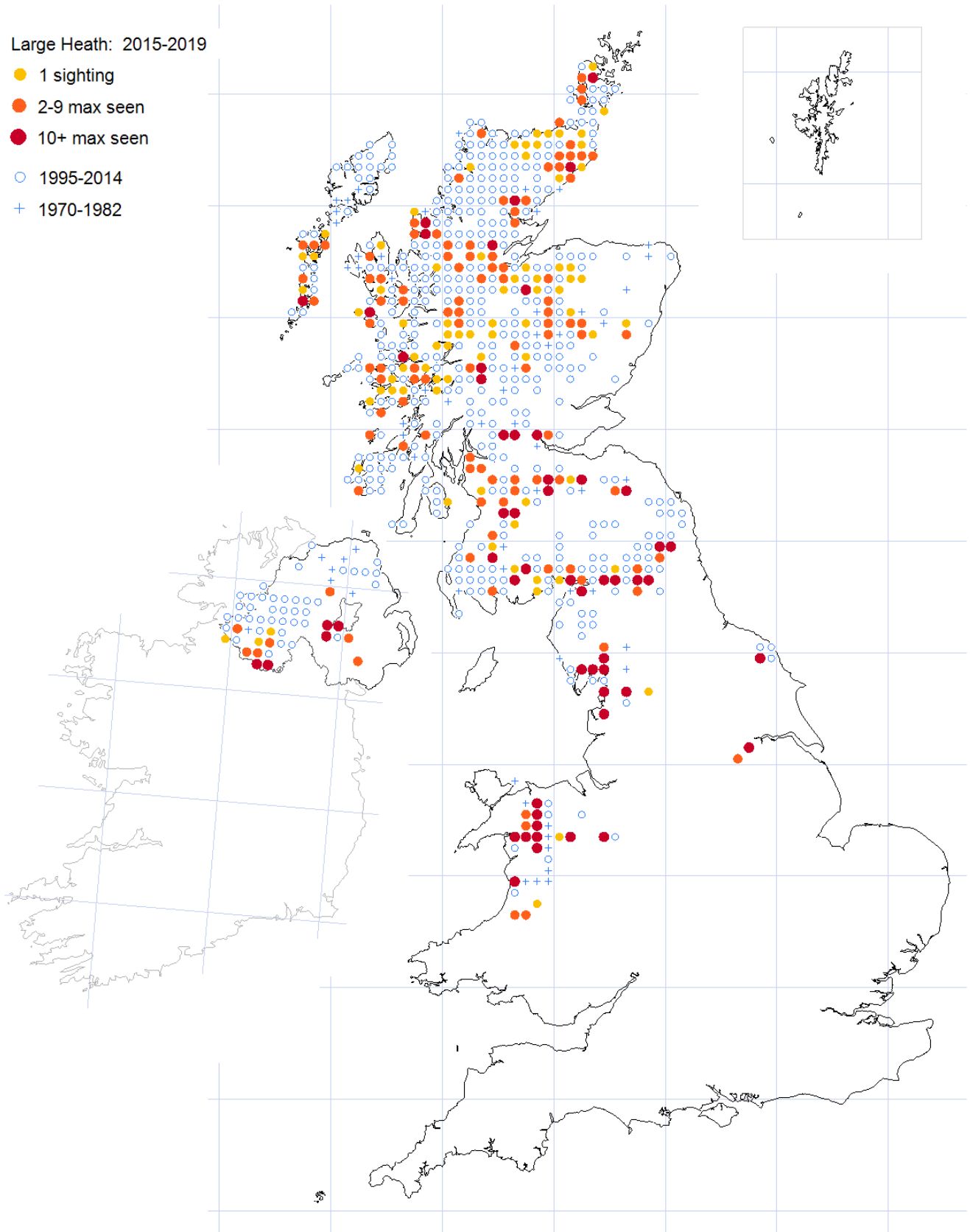
**Butterfly
Conservation**

Saving butterflies, moths and our environment

We acknowledge the following map data - Great Britain boundaries: Contains OS data
© Crown copyright and database right 2022, Northern Ireland boundary: contains
public sector information licensed under the terms of the Open Government Licence
v3.0, Republic of Ireland boundary: Ordnance Survey of Ireland CC BY 4.0 Licence.

Large Heath: 2015-2019

- 1 sighting
- 2-9 max seen
- 10+ max seen
- 1995-2014
- + 1970-1982



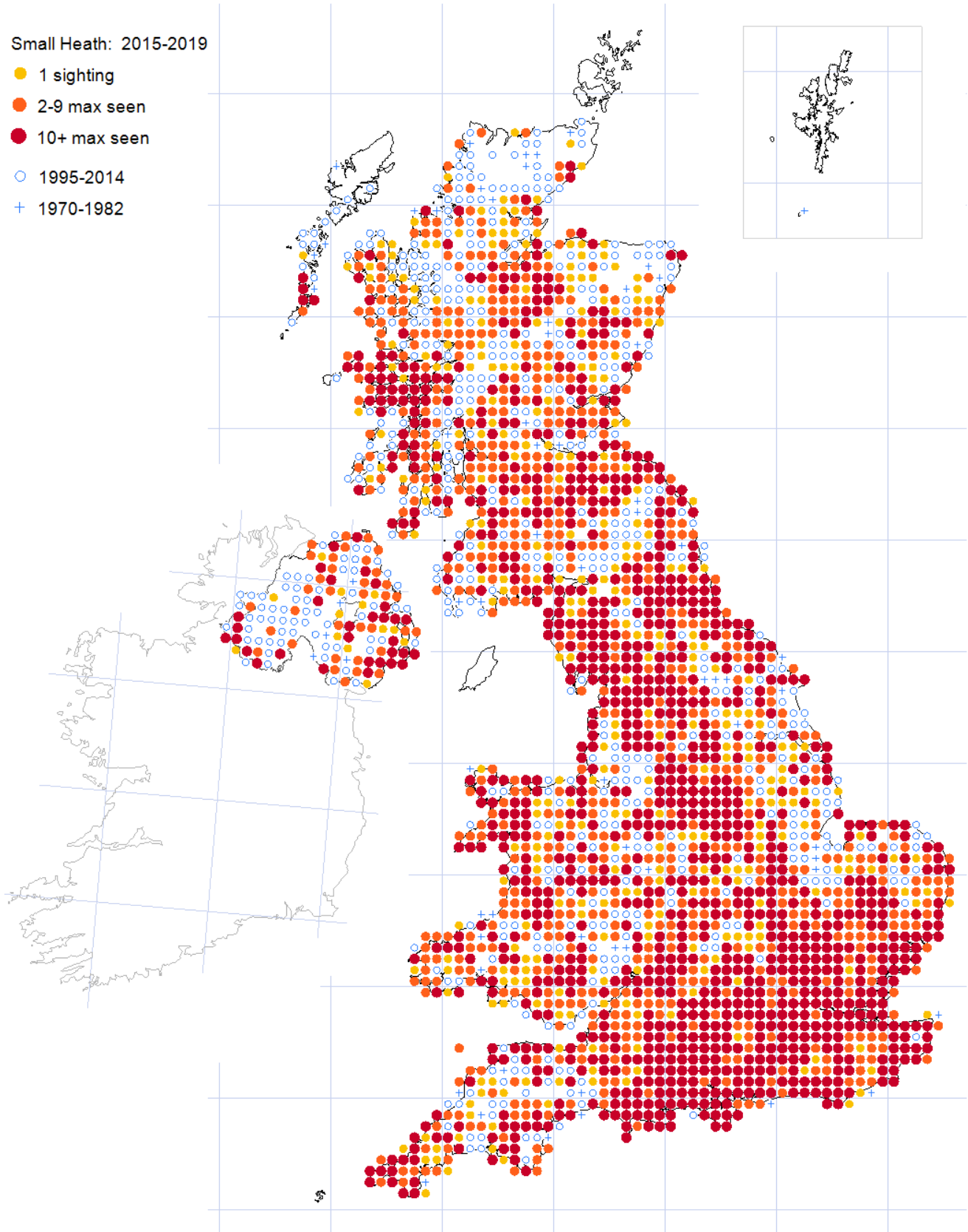
**Butterfly
Conservation**

Saving butterflies, moths and our environment

We acknowledge the following map data - Great Britain boundaries: Contains OS data
© Crown copyright and database right 2022, Northern Ireland boundary: contains
public sector information licensed under the terms of the Open Government Licence
v3.0, Republic of Ireland boundary: Ordnance Survey of Ireland CC BY 4.0 Licence.

Small Heath: 2015-2019

- 1 sighting
- 2-9 max seen
- 10+ max seen
- 1995-2014
- + 1970-1982



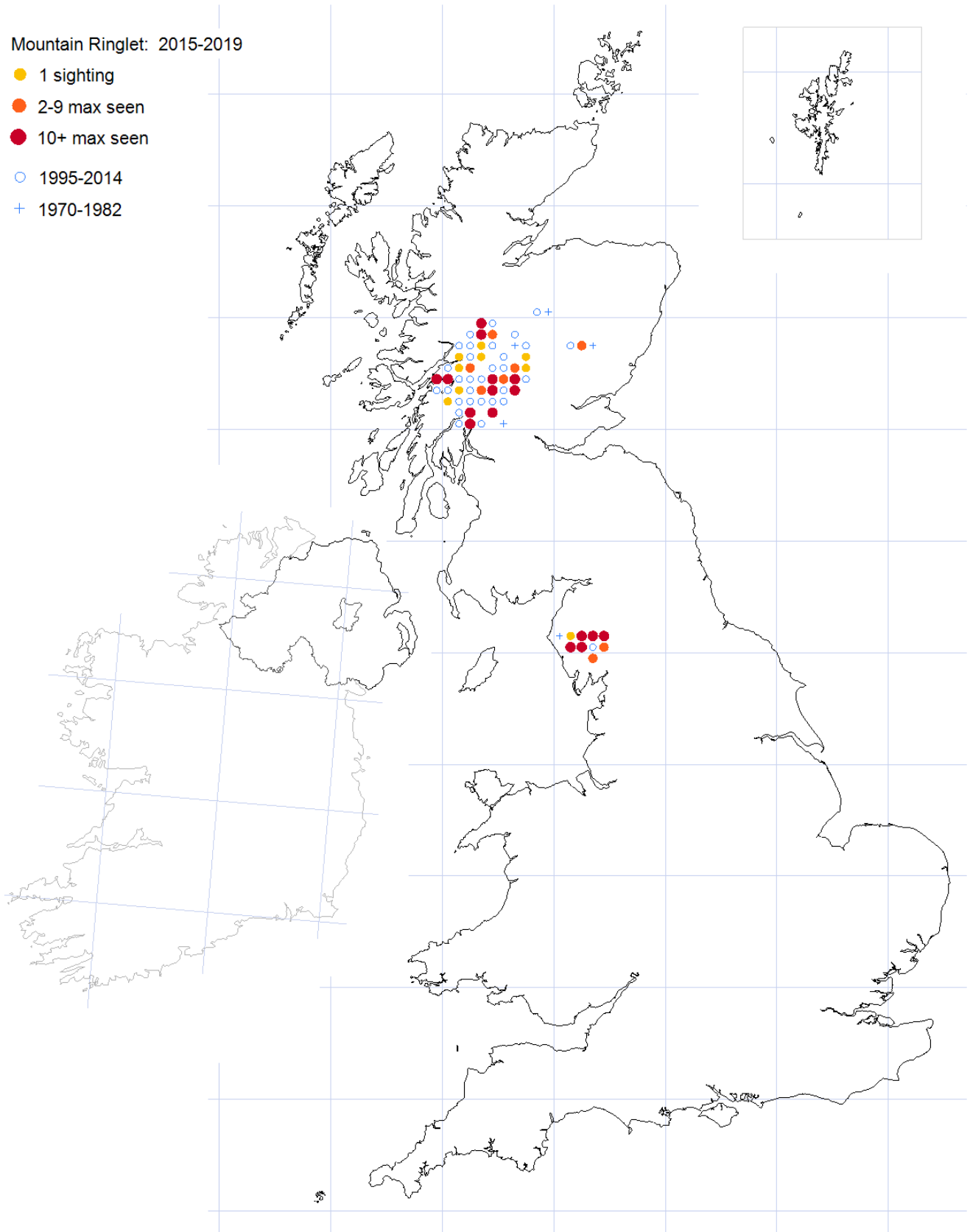
**Butterfly
Conservation**

Saving butterflies, moths and our environment

We acknowledge the following map data - Great Britain boundaries: Contains OS data
© Crown copyright and database right 2022, Northern Ireland boundary: contains
public sector information licensed under the terms of the Open Government Licence
v3.0, Republic of Ireland boundary: Ordnance Survey of Ireland CC BY 4.0 Licence.

Mountain Ringlet: 2015-2019

- 1 sighting
- 2-9 max seen
- 10+ max seen
- 1995-2014
- + 1970-1982



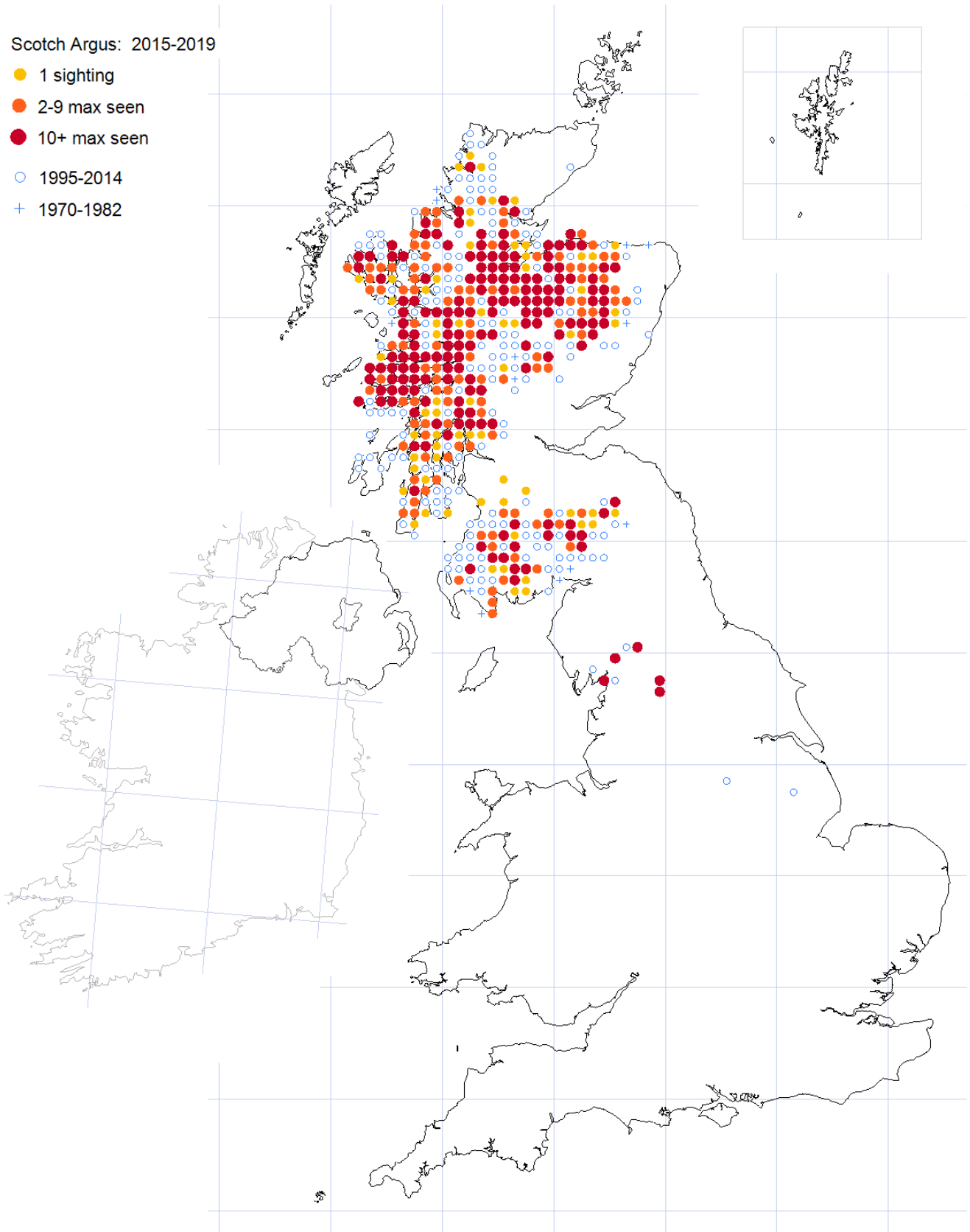
**Butterfly
Conservation**

Saving butterflies, moths and our environment

We acknowledge the following map data - Great Britain boundaries: Contains OS data
© Crown copyright and database right 2022, Northern Ireland boundary: contains
public sector information licensed under the terms of the Open Government Licence
v3.0, Republic of Ireland boundary: Ordnance Survey of Ireland CC BY 4.0 Licence.

Scotch Argus: 2015-2019

- 1 sighting
- 2-9 max seen
- 10+ max seen
- 1995-2014
- + 1970-1982



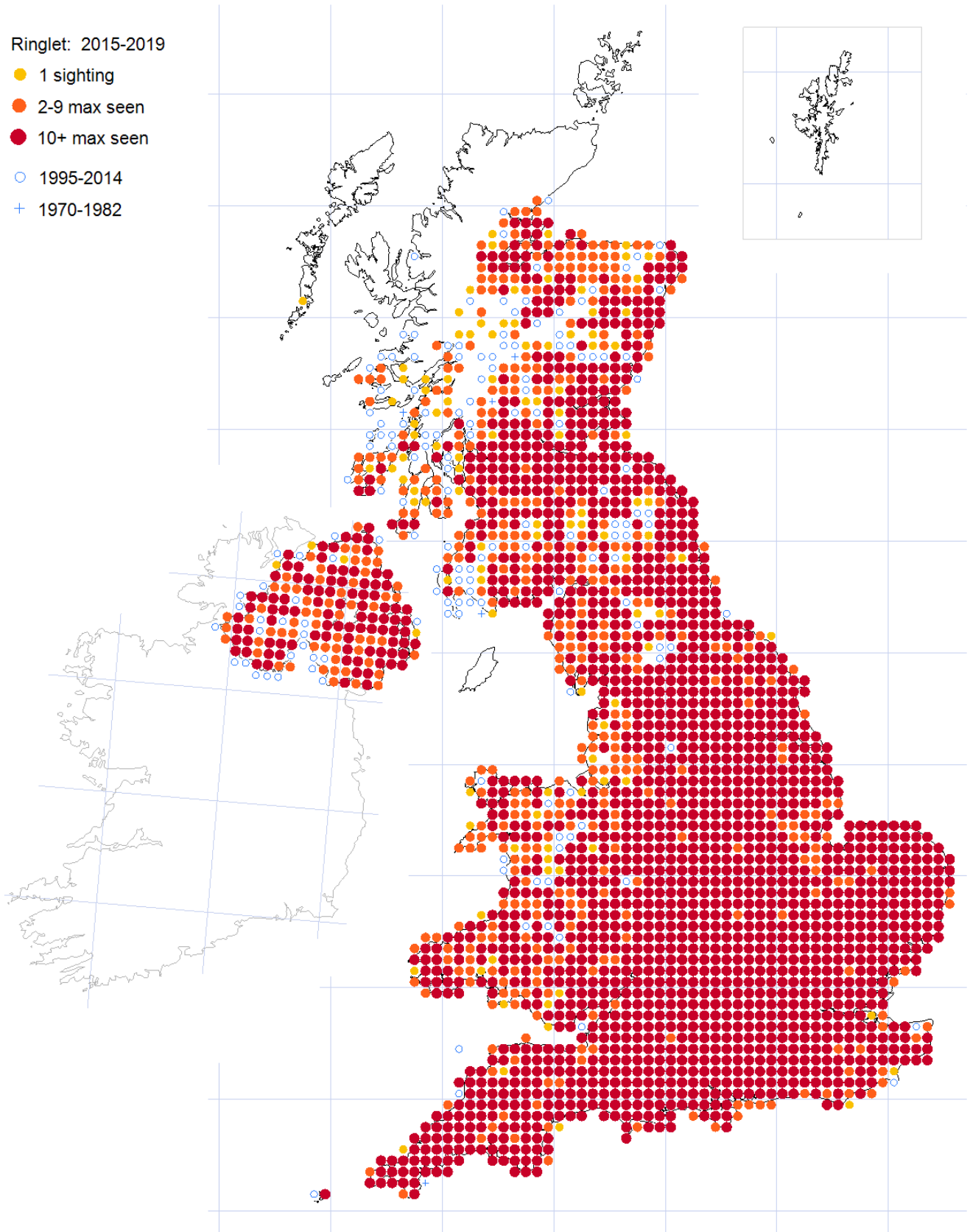
**Butterfly
Conservation**

Saving butterflies, moths and our environment

We acknowledge the following map data - Great Britain boundaries: Contains OS data
© Crown copyright and database right 2022, Northern Ireland boundary: contains
public sector information licensed under the terms of the Open Government Licence
v3.0, Republic of Ireland boundary: Ordnance Survey of Ireland CC BY 4.0 Licence.

Ringlet: 2015-2019

- 1 sighting
- 2-9 max seen
- 10+ max seen
- 1995-2014
- + 1970-1982



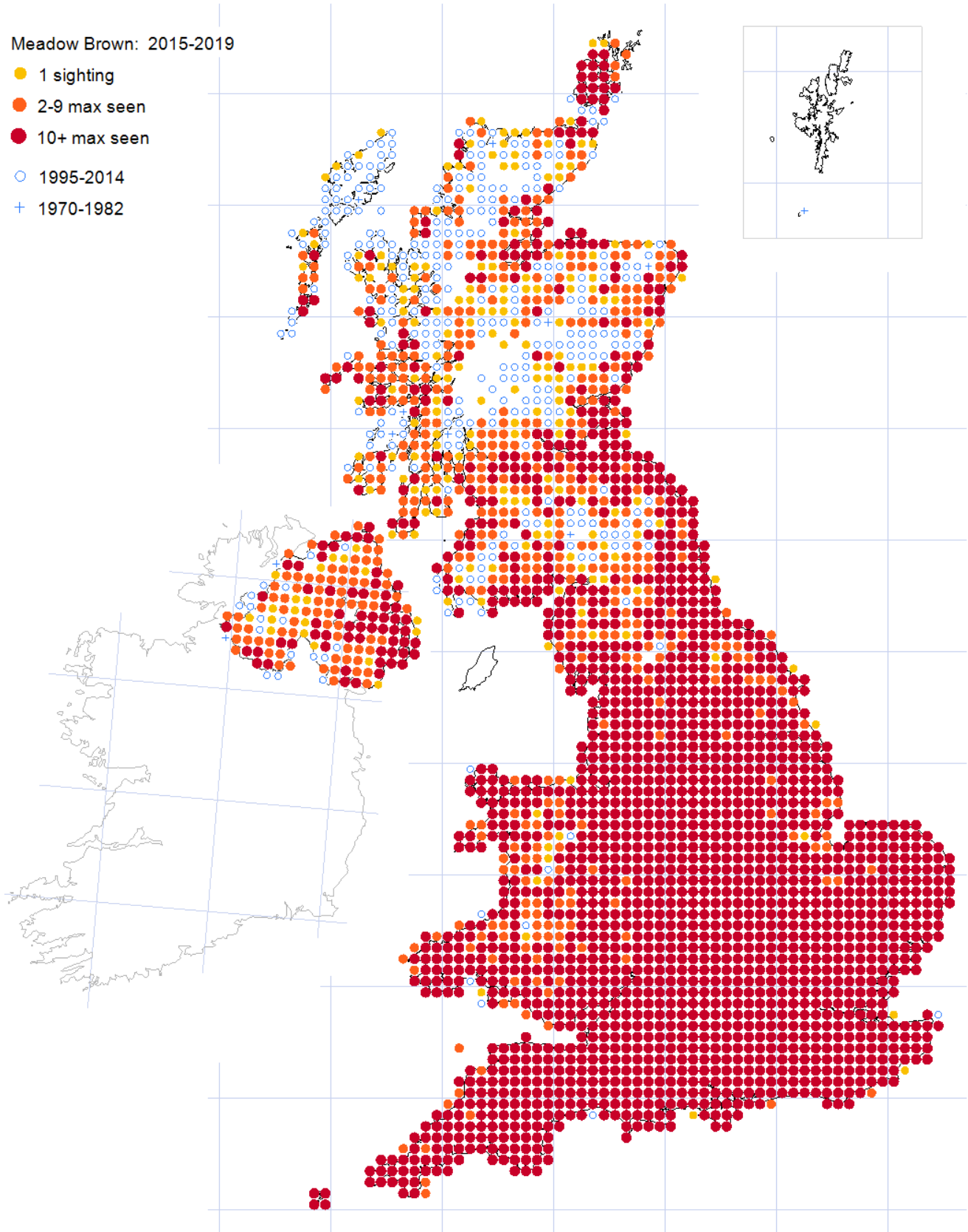
**Butterfly
Conservation**

Saving butterflies, moths and our environment

We acknowledge the following map data - Great Britain boundaries: Contains OS data
© Crown copyright and database right 2022, Northern Ireland boundary: contains
public sector information licensed under the terms of the Open Government Licence
v3.0, Republic of Ireland boundary: Ordnance Survey of Ireland CC BY 4.0 Licence.

Meadow Brown: 2015-2019

- 1 sighting
- 2-9 max seen
- 10+ max seen
- 1995-2014
- + 1970-1982



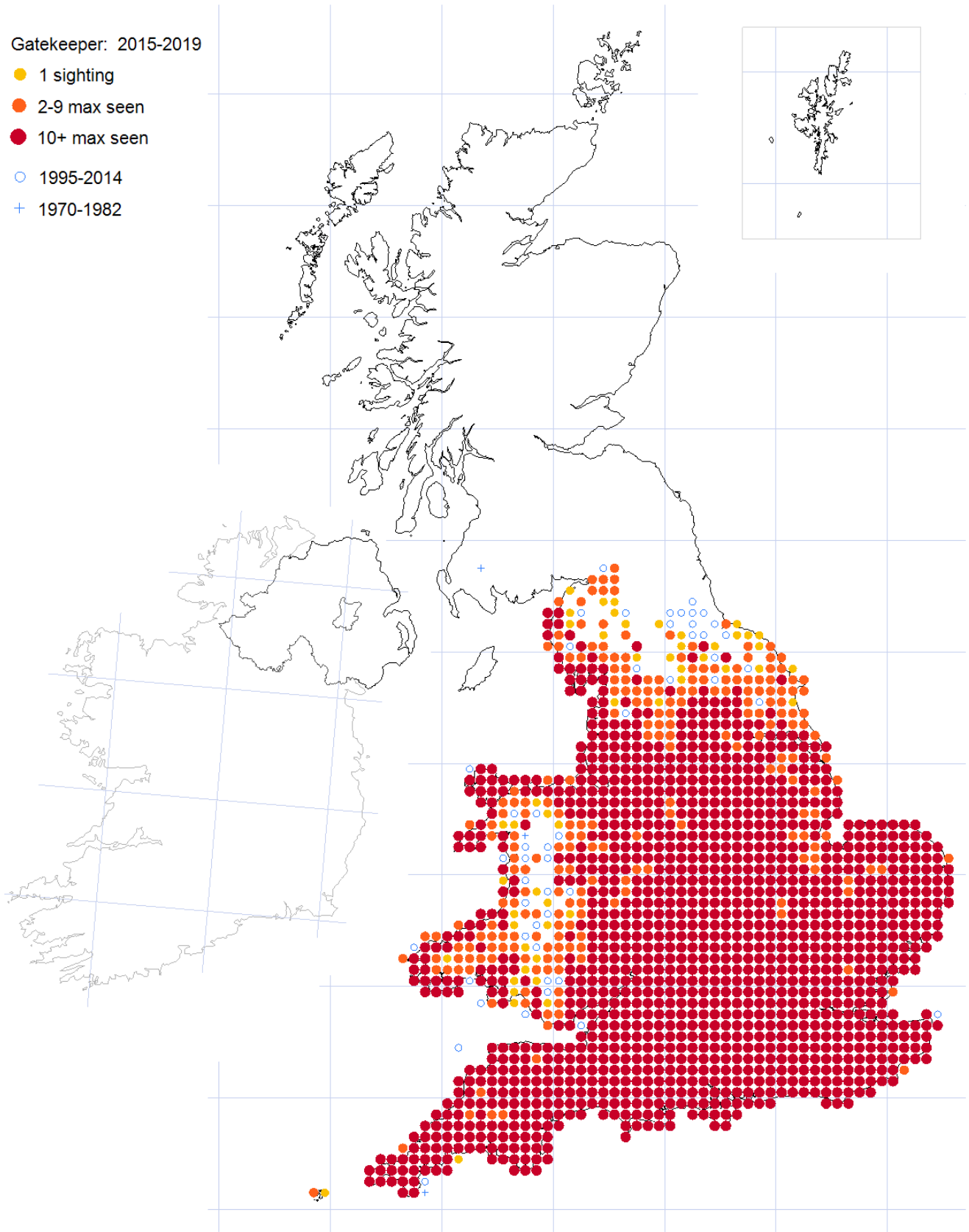
**Butterfly
Conservation**

Saving butterflies, moths and our environment

We acknowledge the following map data - Great Britain boundaries: Contains OS data
© Crown copyright and database right 2022, Northern Ireland boundary: contains
public sector information licensed under the terms of the Open Government Licence
v3.0, Republic of Ireland boundary: Ordnance Survey of Ireland CC BY 4.0 Licence.

Gatekeeper: 2015-2019

- 1 sighting
- 2-9 max seen
- 10+ max seen
- 1995-2014
- + 1970-1982



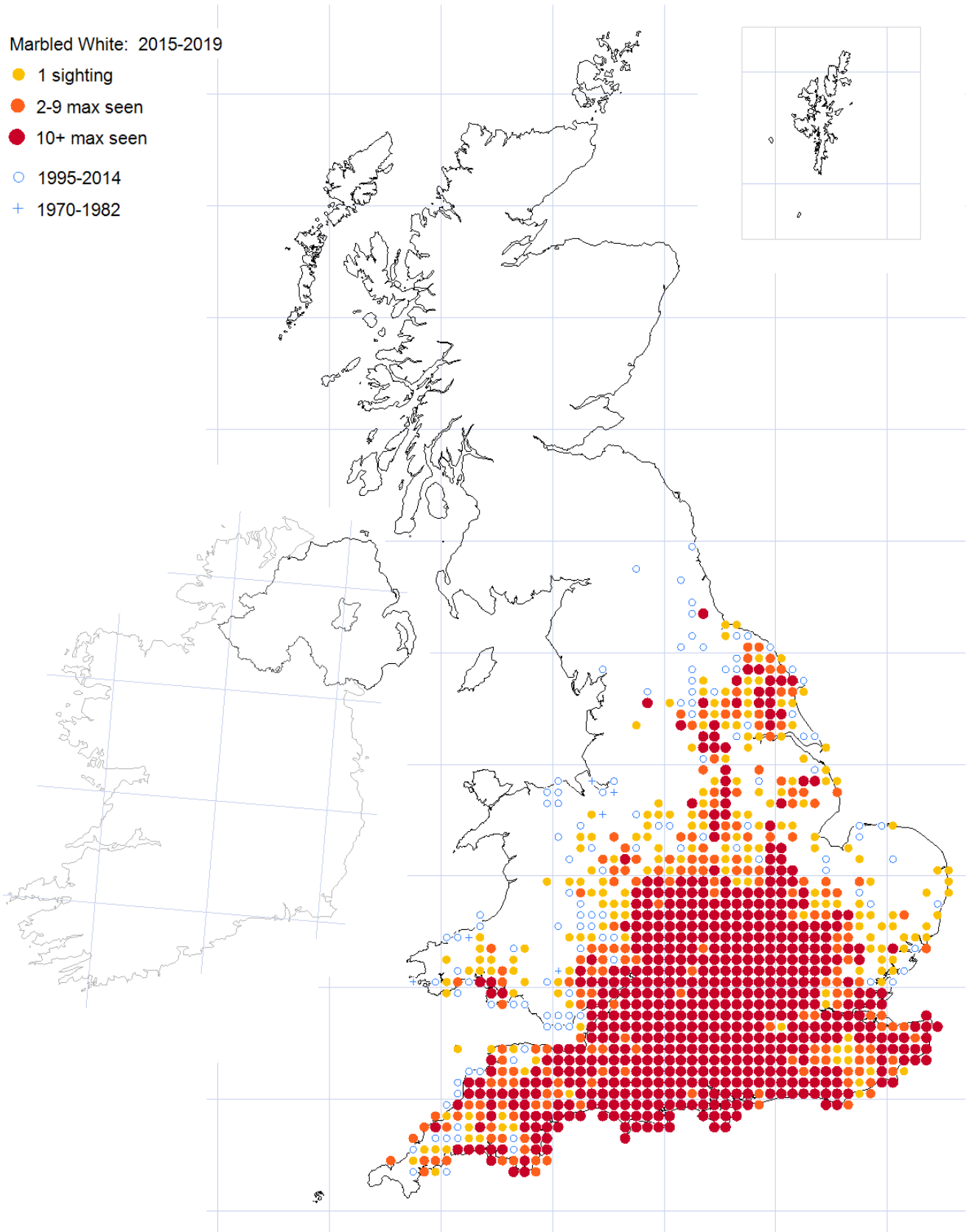
**Butterfly
Conservation**

Saving butterflies, moths and our environment

We acknowledge the following map data - Great Britain boundaries: Contains OS data
© Crown copyright and database right 2022, Northern Ireland boundary: contains
public sector information licensed under the terms of the Open Government Licence
v3.0, Republic of Ireland boundary: Ordnance Survey of Ireland CC BY 4.0 Licence.

Marbled White: 2015-2019

- 1 sighting
- 2-9 max seen
- 10+ max seen
- 1995-2014
- + 1970-1982



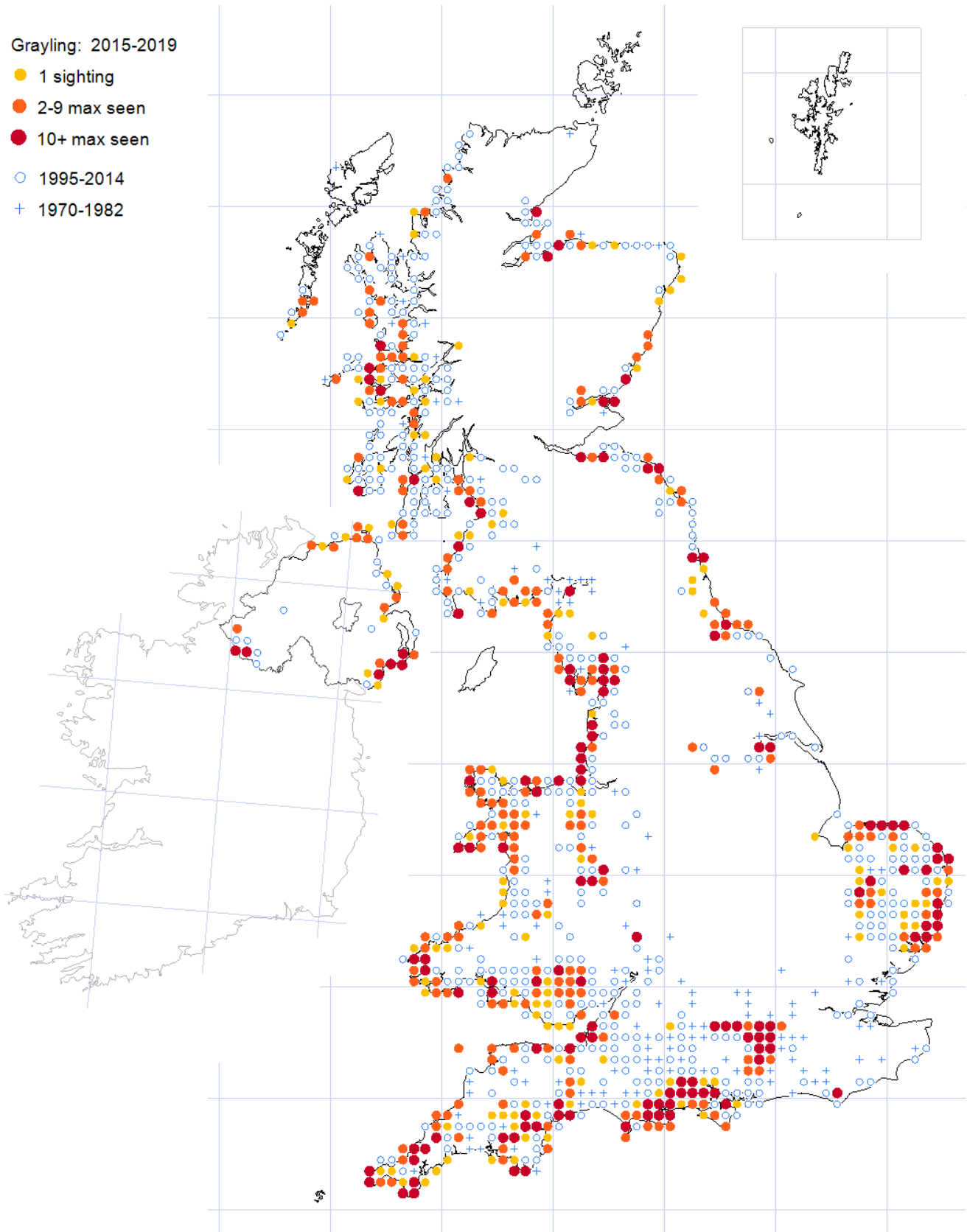
**Butterfly
Conservation**

Saving butterflies, moths and our environment

We acknowledge the following map data - Great Britain boundaries: Contains OS data
© Crown copyright and database right 2022, Northern Ireland boundary: contains
public sector information licensed under the terms of the Open Government Licence
v3.0, Republic of Ireland boundary: Ordnance Survey of Ireland CC BY 4.0 Licence.

Grayling: 2015-2019

- 1 sighting
- 2-9 max seen
- 10+ max seen
- 1995-2014
- + 1970-1982



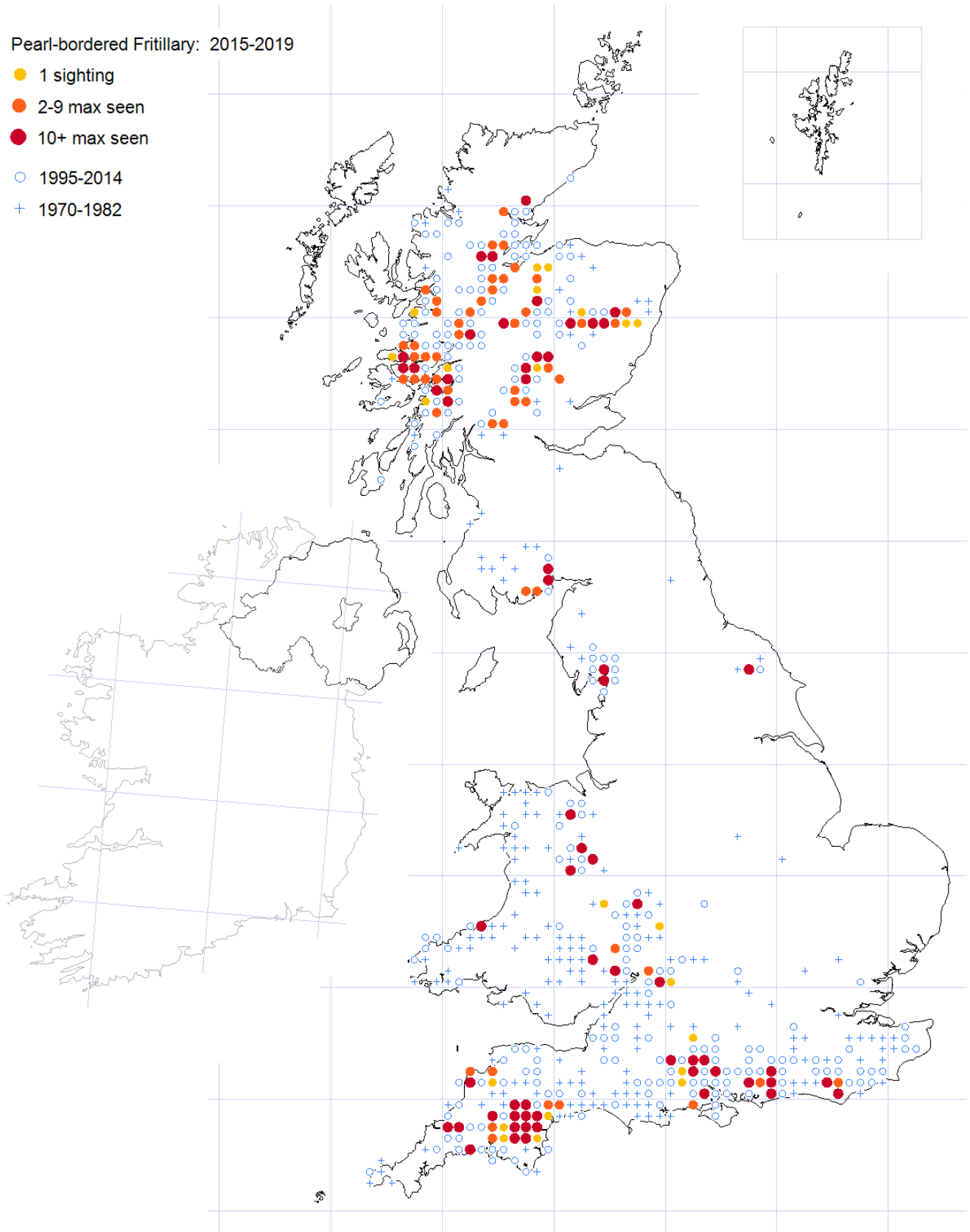
**Butterfly
Conservation**

Saving butterflies, moths and our environment

We acknowledge the following map data - Great Britain boundaries: Contains OS data
© Crown copyright and database right 2022, Northern Ireland boundary: contains
public sector information licensed under the terms of the Open Government Licence
v3.0, Republic of Ireland boundary: Ordnance Survey of Ireland CC BY 4.0 Licence.

Pearl-bordered Fritillary: 2015-2019

- 1 sighting
- 2-9 max seen
- 10+ max seen
- 1995-2014
- + 1970-1982



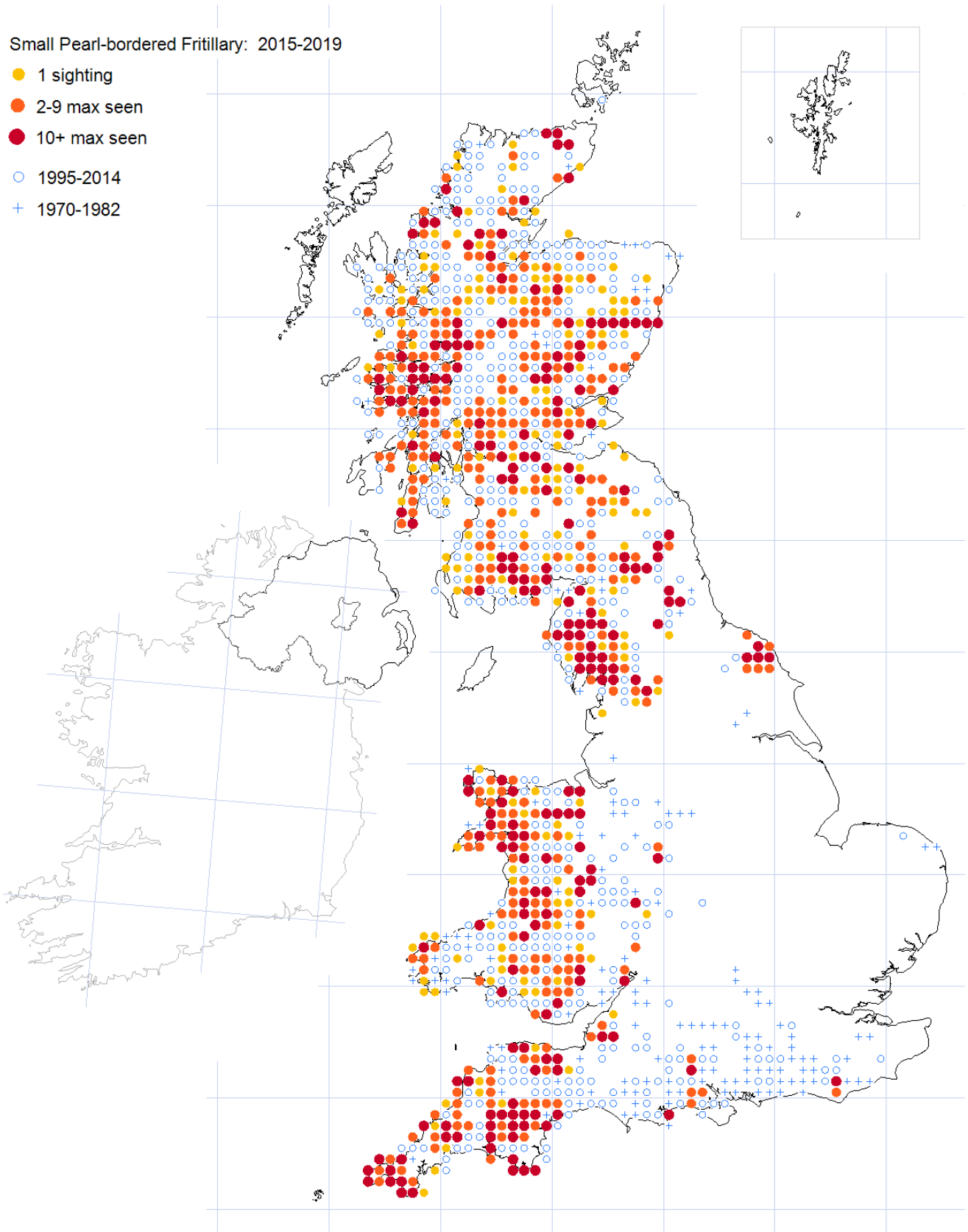
**Butterfly
Conservation**

Saving butterflies, moths and our environment

We acknowledge the following map data - Great Britain boundaries: Contains OS data
 © Crown copyright and database right 2022, Northern Ireland boundary: contains
 public sector information licensed under the terms of the Open Government Licence
 v3.0, Republic of Ireland boundary: Ordnance Survey of Ireland CC BY 4.0 Licence.

Small Pearl-bordered Fritillary: 2015-2019

- 1 sighting
- 2-9 max seen
- 10+ max seen
- 1995-2014
- + 1970-1982



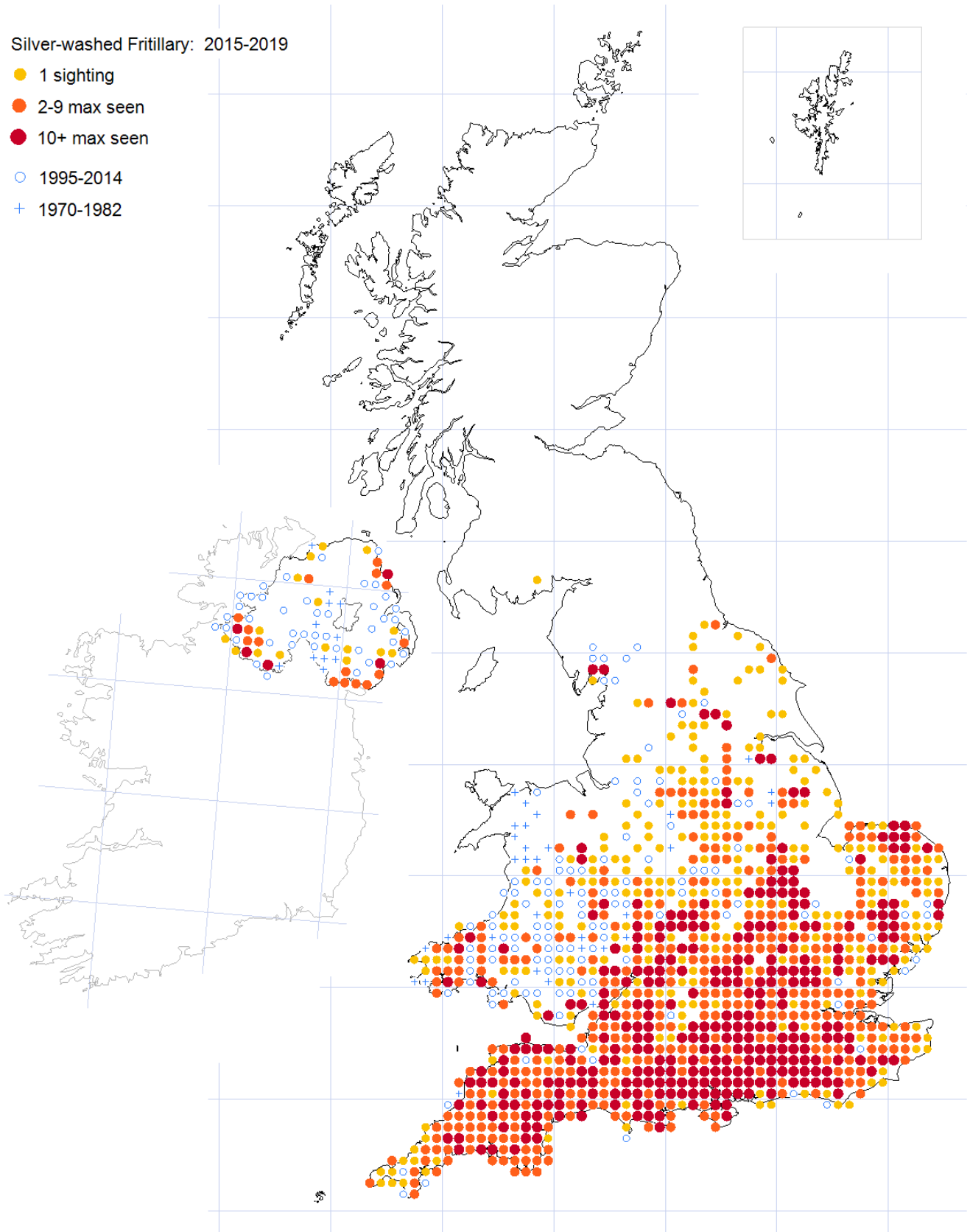
**Butterfly
Conservation**

Saving butterflies, moths and our environment

We acknowledge the following map data - Great Britain boundaries: Contains OS data
© Crown copyright and database right 2022, Northern Ireland boundary: contains
public sector information licensed under the terms of the Open Government Licence
v3.0, Republic of Ireland boundary: Ordnance Survey of Ireland CC BY 4.0 Licence.

Silver-washed Fritillary: 2015-2019

- 1 sighting
- 2-9 max seen
- 10+ max seen
- 1995-2014
- + 1970-1982



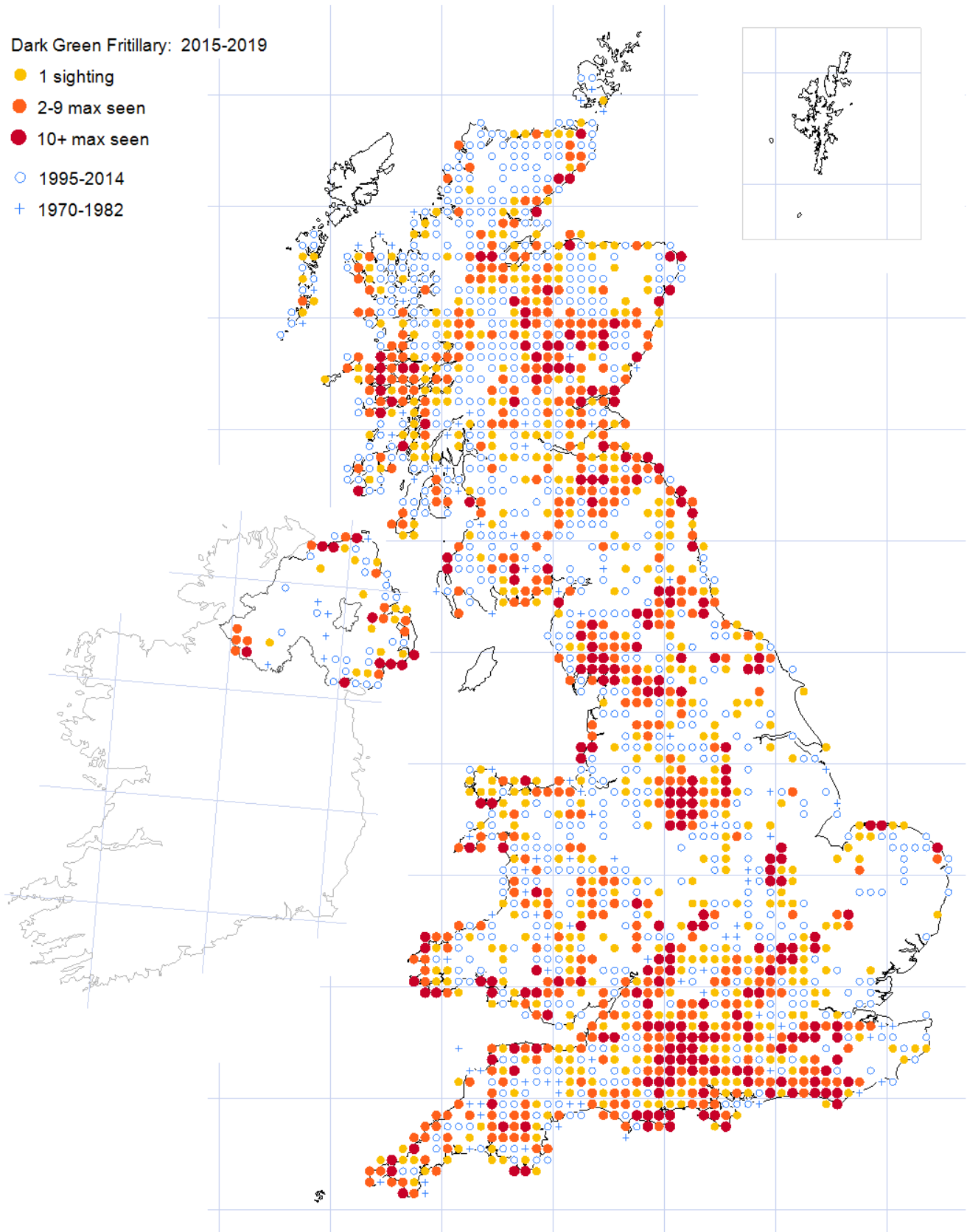
**Butterfly
Conservation**

Saving butterflies, moths and our environment

We acknowledge the following map data - Great Britain boundaries: Contains OS data
© Crown copyright and database right 2022, Northern Ireland boundary: contains
public sector information licensed under the terms of the Open Government Licence
v3.0, Republic of Ireland boundary: Ordnance Survey of Ireland CC BY 4.0 Licence.

Dark Green Fritillary: 2015-2019

- 1 sighting
- 2-9 max seen
- 10+ max seen
- 1995-2014
- + 1970-1982



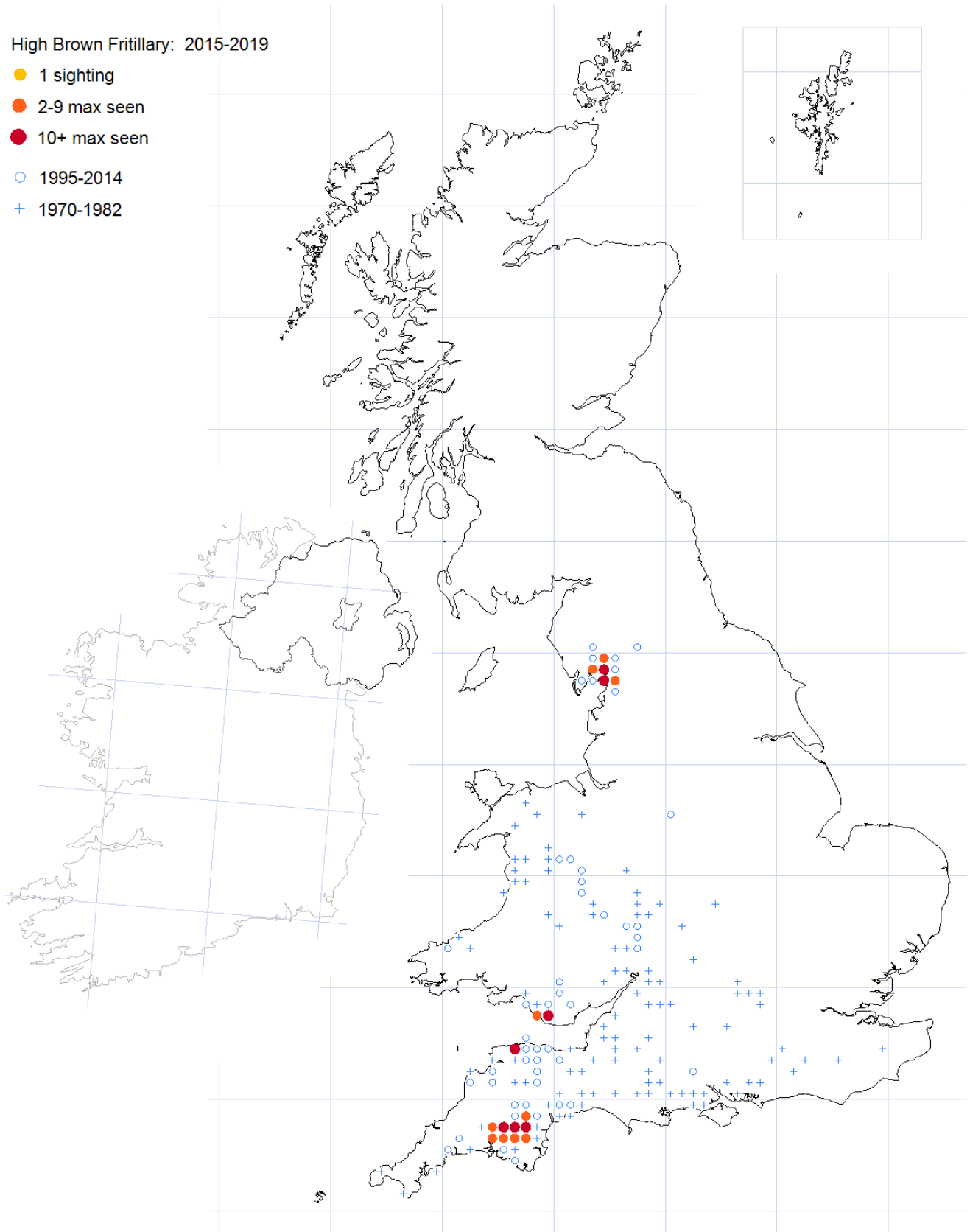
**Butterfly
Conservation**

Saving butterflies, moths and our environment

We acknowledge the following map data - Great Britain boundaries: Contains OS data
© Crown copyright and database right 2022, Northern Ireland boundary: contains
public sector information licensed under the terms of the Open Government Licence
v3.0, Republic of Ireland boundary: Ordnance Survey of Ireland CC BY 4.0 Licence.

High Brown Fritillary: 2015-2019

- 1 sighting
- 2-9 max seen
- 10+ max seen
- 1995-2014
- + 1970-1982



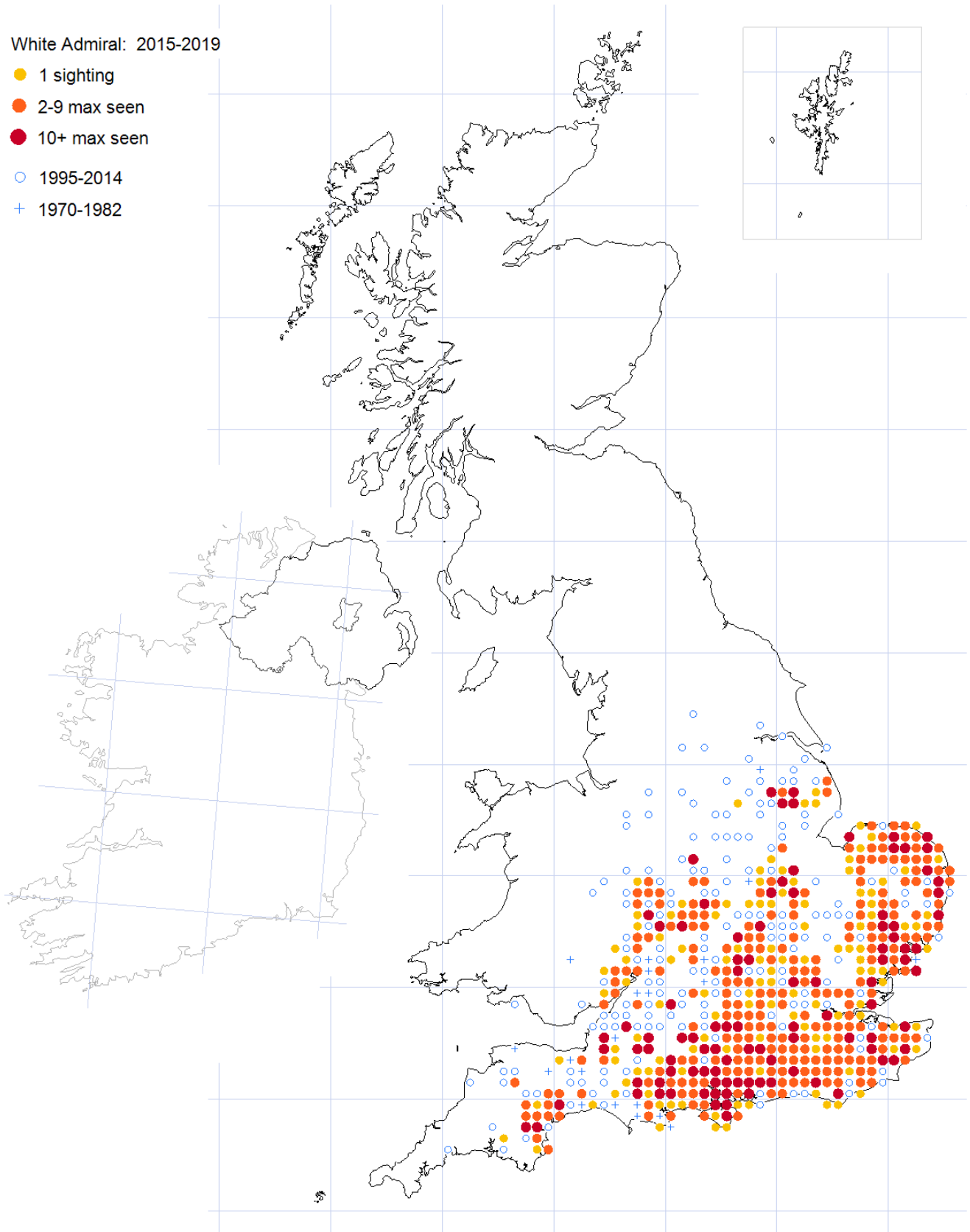
**Butterfly
Conservation**

Saving butterflies, moths and our environment

We acknowledge the following map data - Great Britain boundaries: Contains OS data
© Crown copyright and database right 2022, Northern Ireland boundary: contains
public sector information licensed under the terms of the Open Government Licence
v3.0, Republic of Ireland boundary: Ordnance Survey of Ireland CC BY 4.0 Licence.

White Admiral: 2015-2019

- 1 sighting
- 2-9 max seen
- 10+ max seen
- 1995-2014
- + 1970-1982



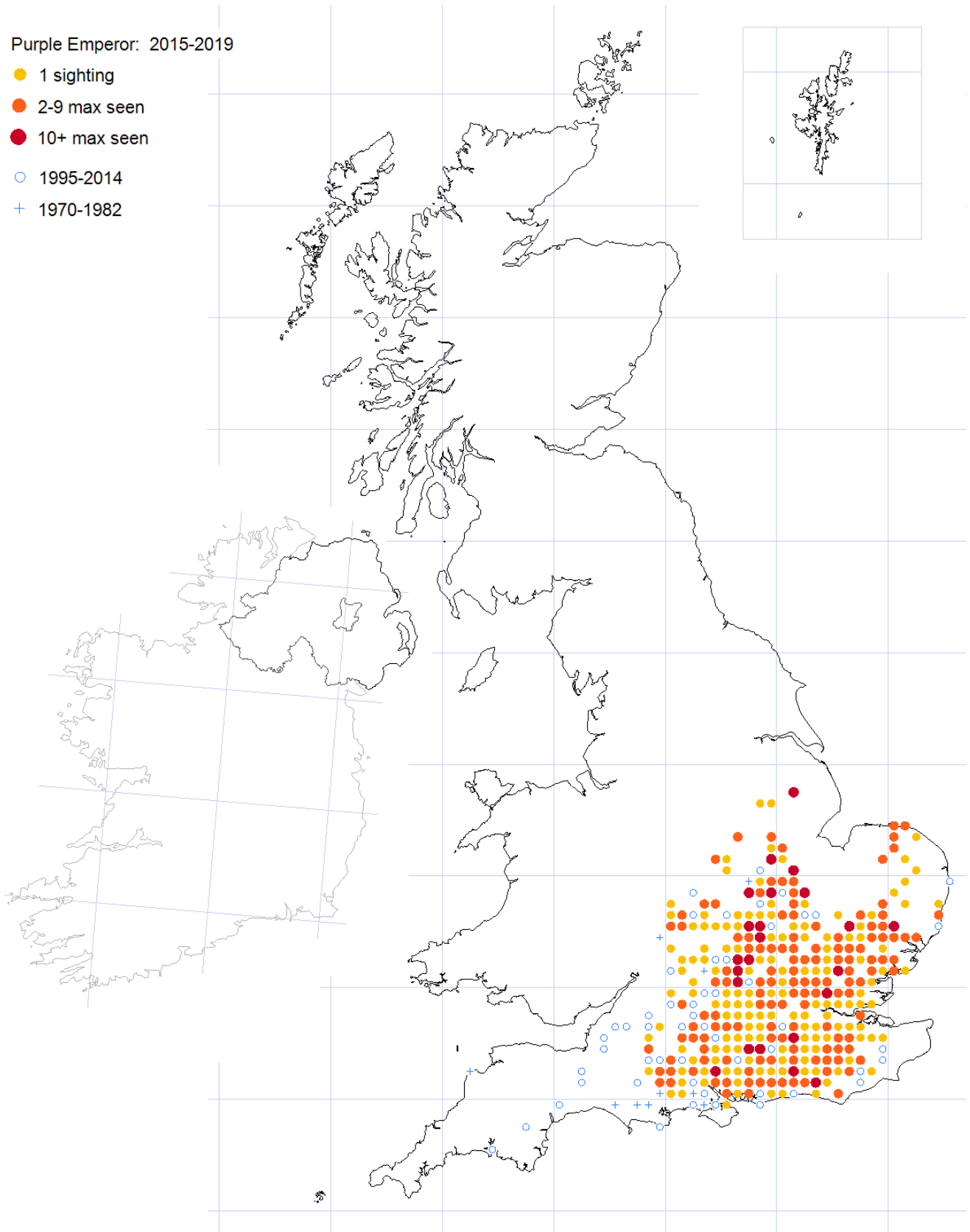
**Butterfly
Conservation**

Saving butterflies, moths and our environment

We acknowledge the following map data - Great Britain boundaries: Contains OS data
© Crown copyright and database right 2022, Northern Ireland boundary: contains
public sector information licensed under the terms of the Open Government Licence
v3.0, Republic of Ireland boundary: Ordnance Survey of Ireland CC BY 4.0 Licence.

Purple Emperor: 2015-2019

- 1 sighting
- 2-9 max seen
- 10+ max seen
- 1995-2014
- + 1970-1982



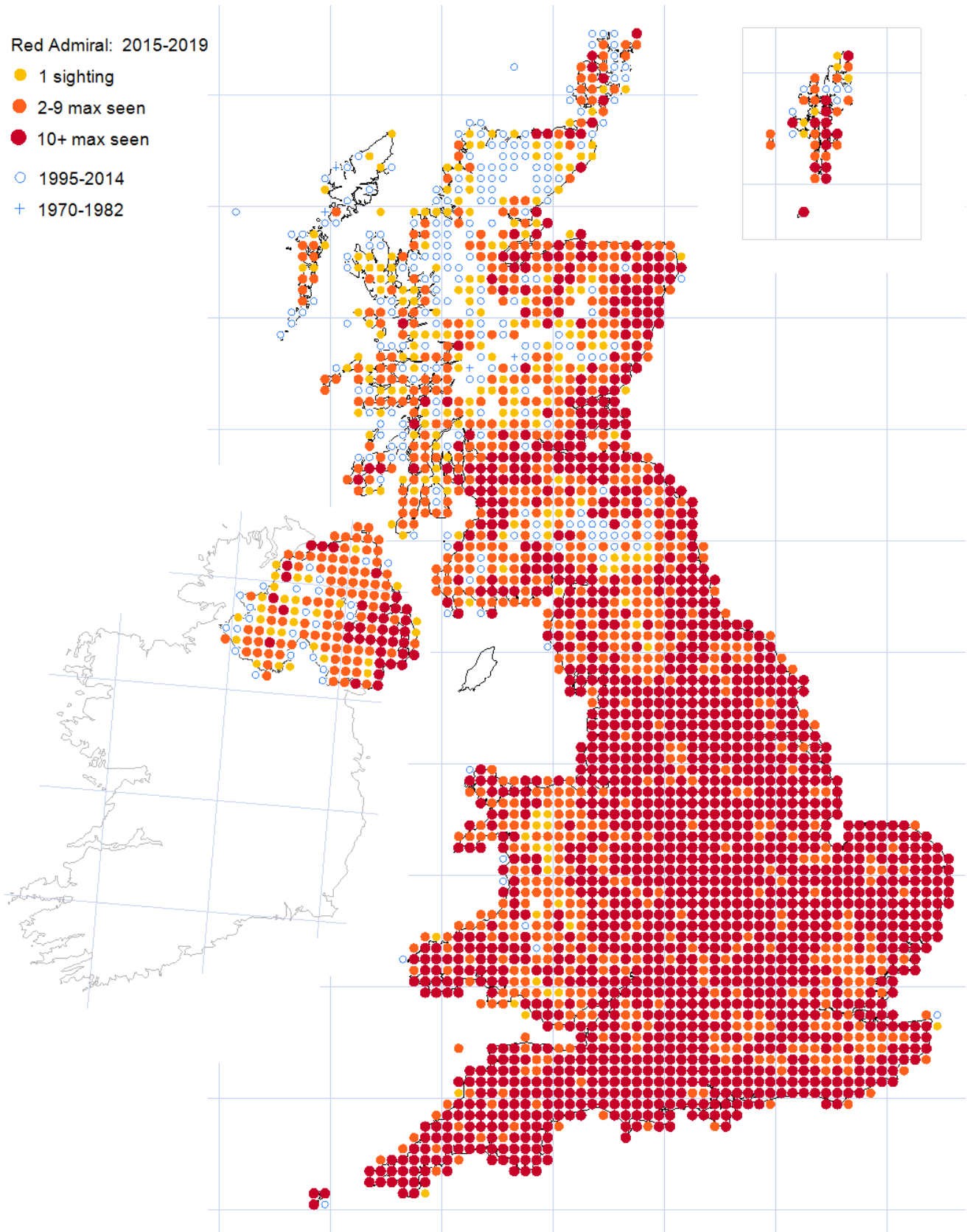
**Butterfly
Conservation**

Saving butterflies, moths and our environment

We acknowledge the following map data - Great Britain boundaries: Contains OS data
© Crown copyright and database right 2022, Northern Ireland boundary: contains
public sector information licensed under the terms of the Open Government Licence
v3.0, Republic of Ireland boundary: Ordnance Survey of Ireland CC BY 4.0 Licence.

Red Admiral: 2015-2019

- 1 sighting
- 2-9 max seen
- 10+ max seen
- 1995-2014
- + 1970-1982



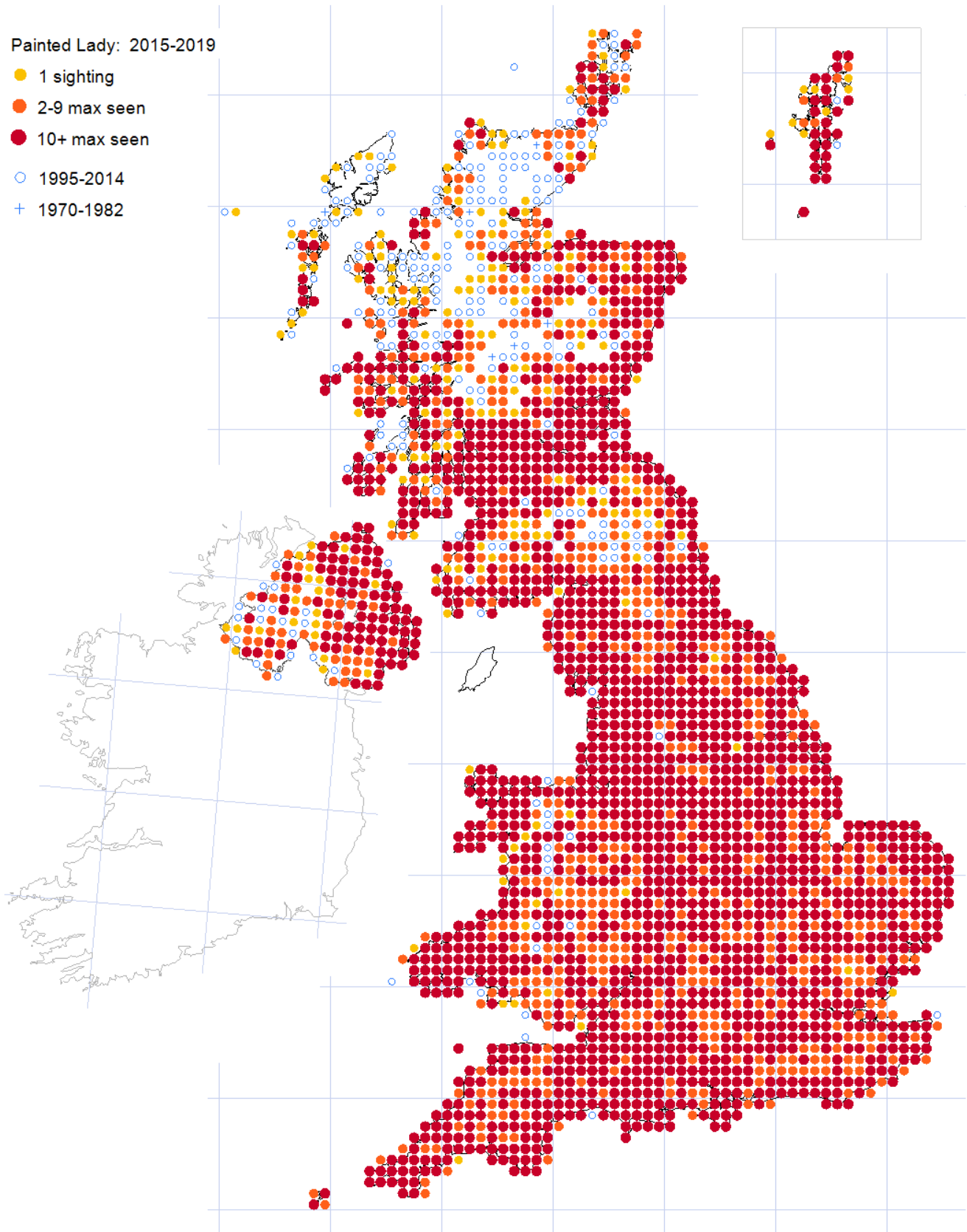
**Butterfly
Conservation**

Saving butterflies, moths and our environment

We acknowledge the following map data - Great Britain boundaries: Contains OS data
© Crown copyright and database right 2022, Northern Ireland boundary: contains
public sector information licensed under the terms of the Open Government Licence
v3.0, Republic of Ireland boundary: Ordnance Survey of Ireland CC BY 4.0 Licence.

Painted Lady: 2015-2019

- 1 sighting
- 2-9 max seen
- 10+ max seen
- 1995-2014
- + 1970-1982



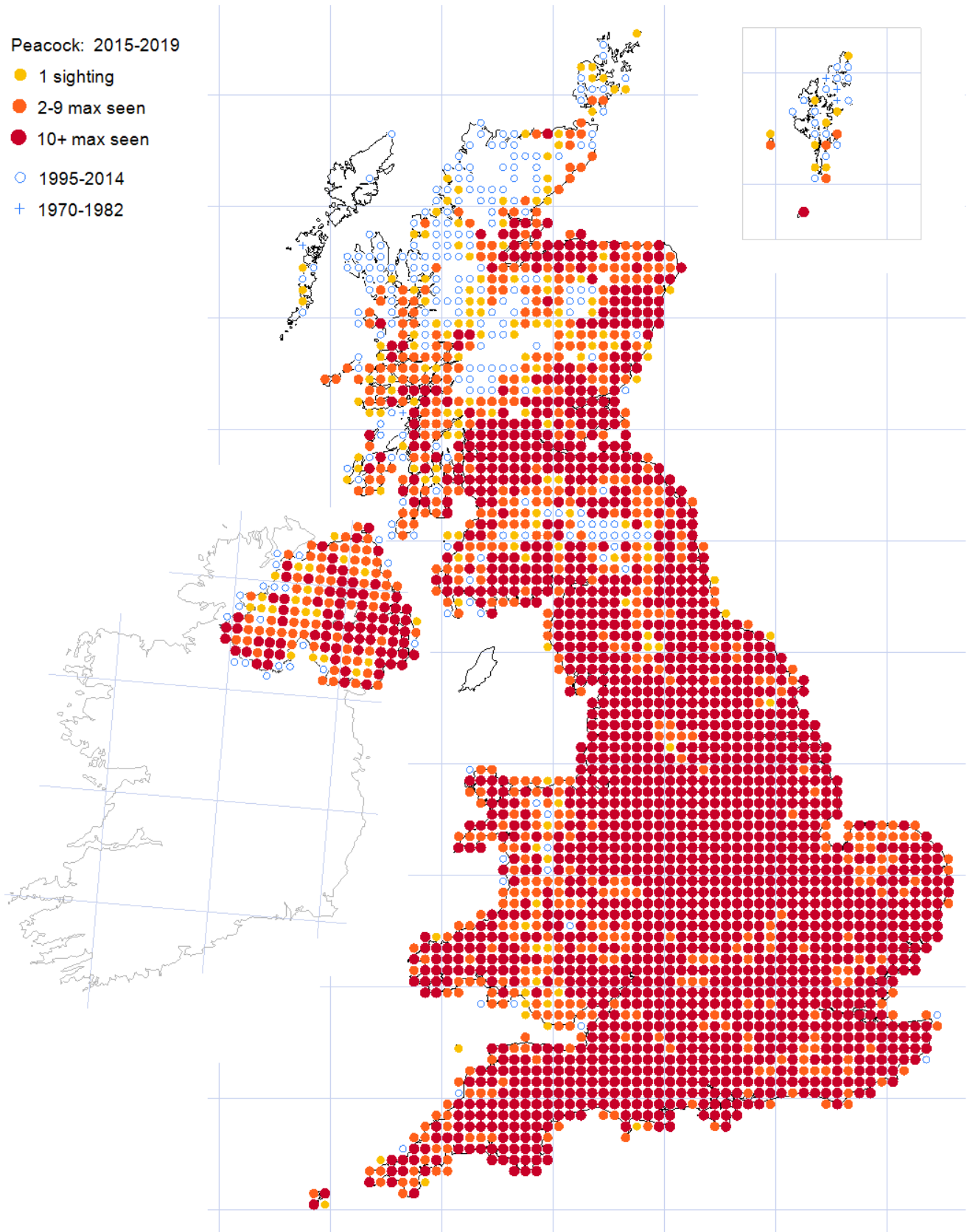
**Butterfly
Conservation**

Saving butterflies, moths and our environment

We acknowledge the following map data - Great Britain boundaries: Contains OS data
© Crown copyright and database right 2022, Northern Ireland boundary: contains
public sector information licensed under the terms of the Open Government Licence
v3.0, Republic of Ireland boundary: Ordnance Survey of Ireland CC BY 4.0 Licence.

Peacock: 2015-2019

- 1 sighting
- 2-9 max seen
- 10+ max seen
- 1995-2014
- + 1970-1982



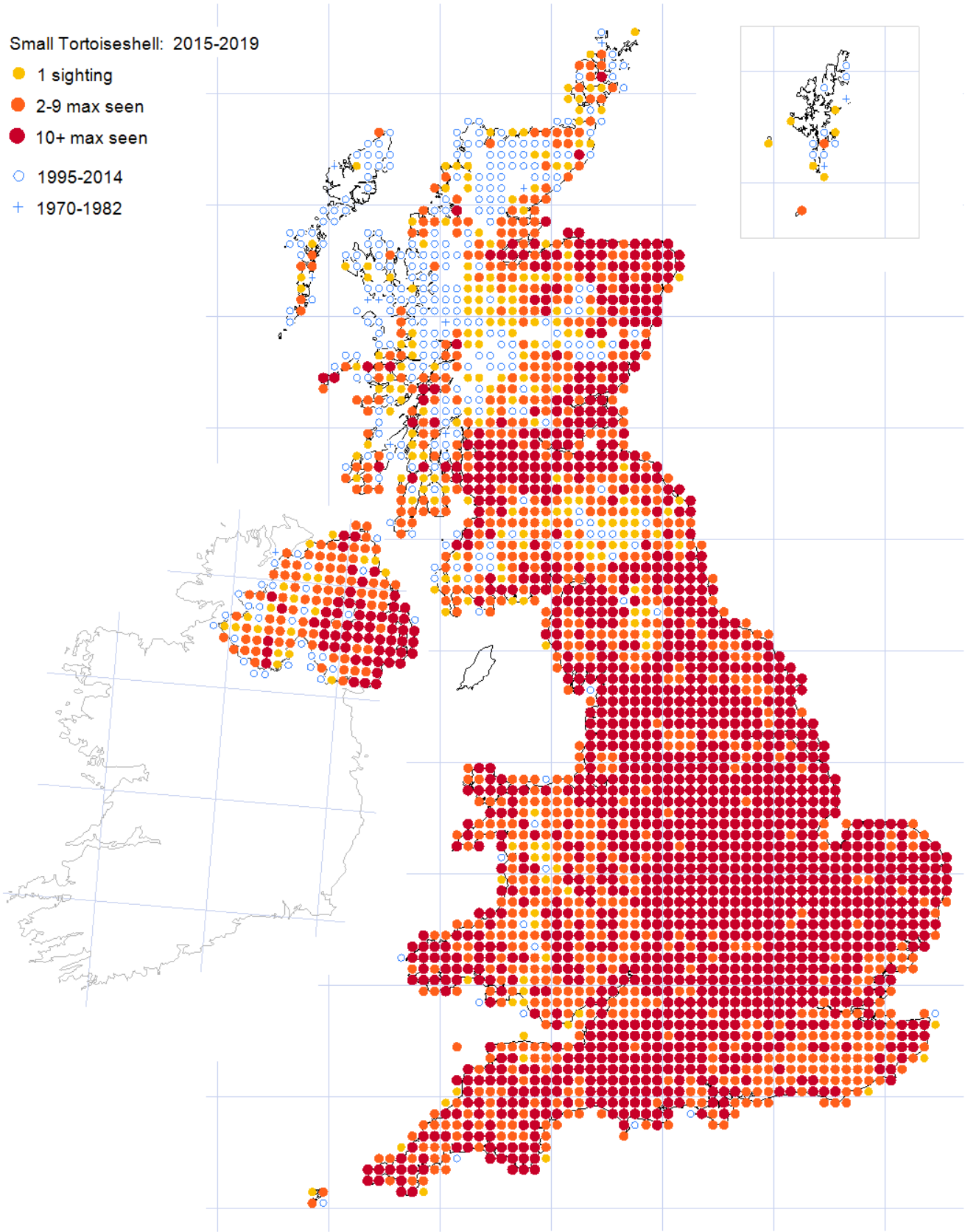
**Butterfly
Conservation**

Saving butterflies, moths and our environment

We acknowledge the following map data - Great Britain boundaries: Contains OS data
© Crown copyright and database right 2022, Northern Ireland boundary: contains
public sector information licensed under the terms of the Open Government Licence
v3.0, Republic of Ireland boundary: Ordnance Survey of Ireland CC BY 4.0 Licence.

Small Tortoiseshell: 2015-2019

- 1 sighting
- 2-9 max seen
- 10+ max seen
- 1995-2014
- + 1970-1982



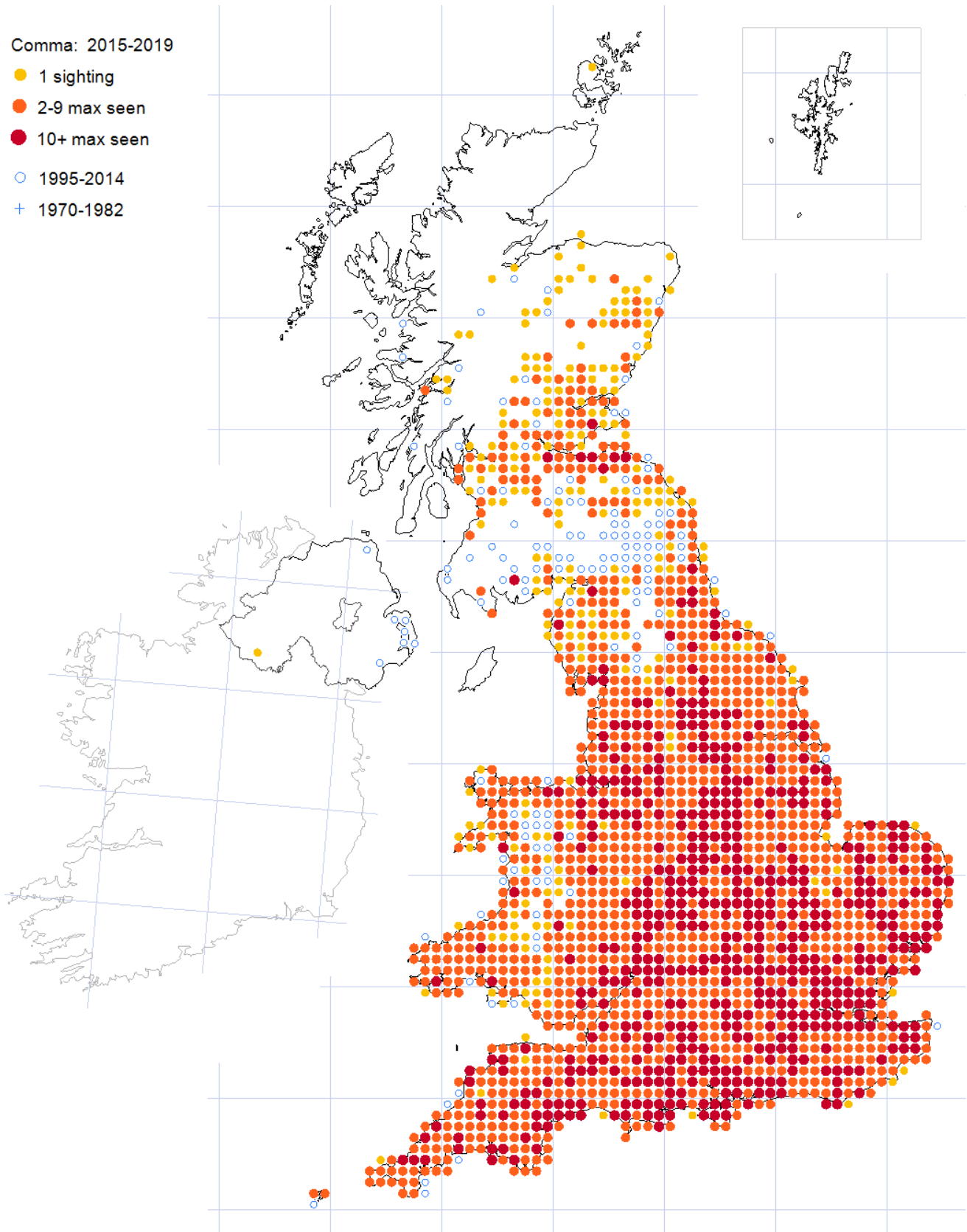
**Butterfly
Conservation**

Saving butterflies, moths and our environment

We acknowledge the following map data - Great Britain boundaries: Contains OS data
© Crown copyright and database right 2022, Northern Ireland boundary: contains
public sector information licensed under the terms of the Open Government Licence
v3.0, Republic of Ireland boundary: Ordnance Survey of Ireland CC BY 4.0 Licence.

Comma: 2015-2019

- 1 sighting
- 2-9 max seen
- 10+ max seen
- 1995-2014
- + 1970-1982



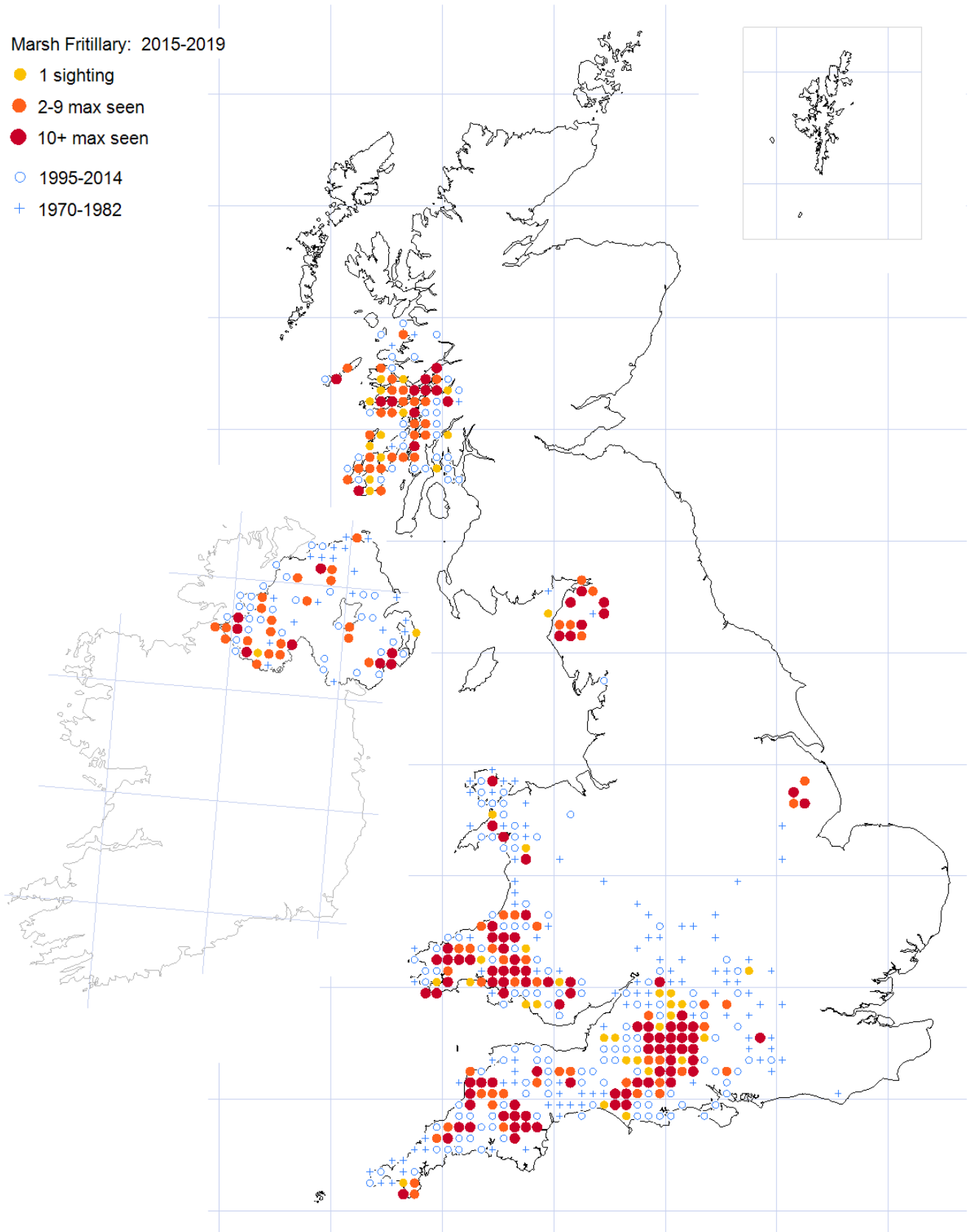
**Butterfly
Conservation**

Saving butterflies, moths and our environment

We acknowledge the following map data - Great Britain boundaries: Contains OS data
© Crown copyright and database right 2022, Northern Ireland boundary: contains
public sector information licensed under the terms of the Open Government Licence
v3.0, Republic of Ireland boundary: Ordnance Survey of Ireland CC BY 4.0 Licence.

Marsh Fritillary: 2015-2019

- 1 sighting
- 2-9 max seen
- 10+ max seen
- 1995-2014
- + 1970-1982



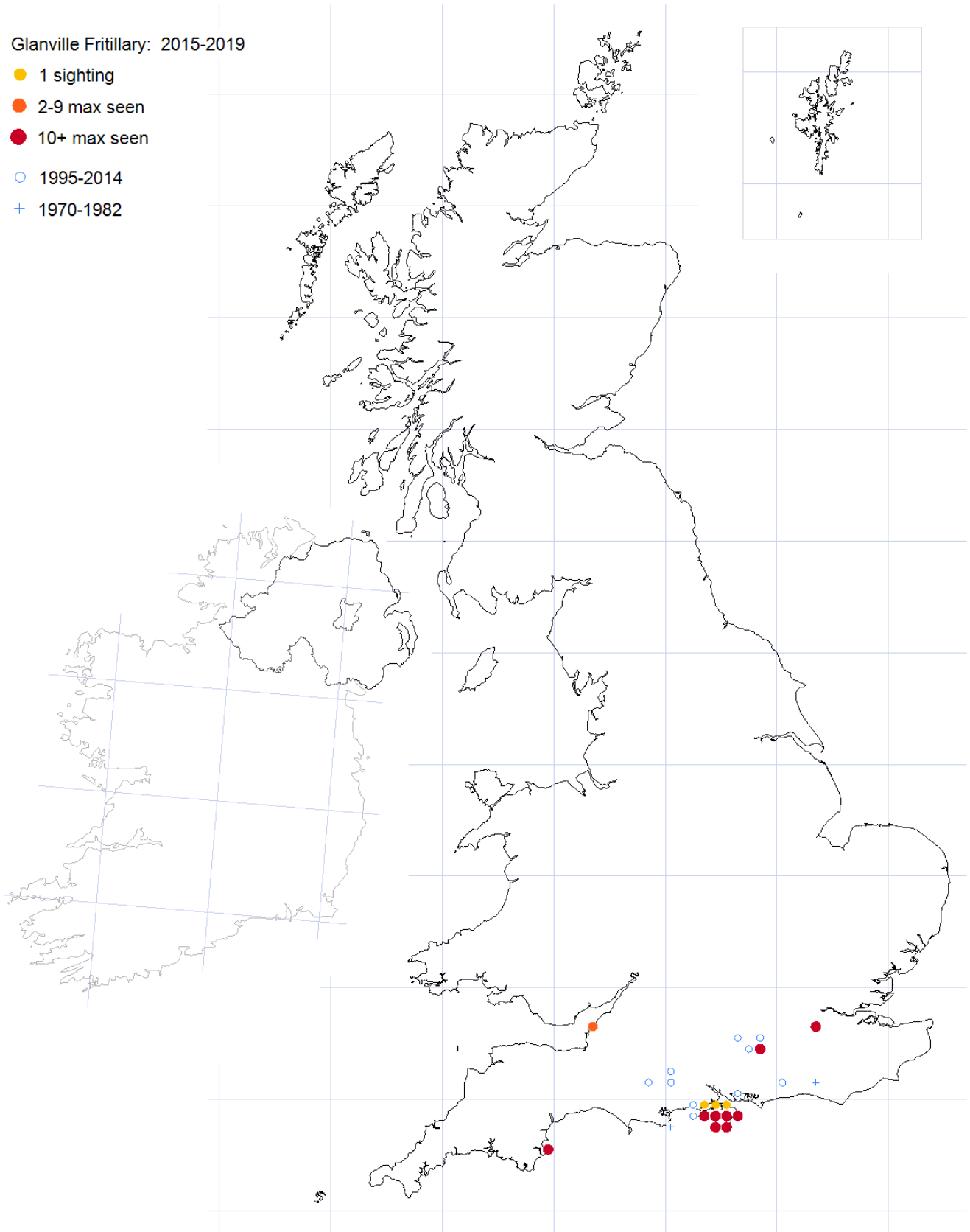
**Butterfly
Conservation**

Saving butterflies, moths and our environment

We acknowledge the following map data - Great Britain boundaries: Contains OS data
© Crown copyright and database right 2022, Northern Ireland boundary: contains
public sector information licensed under the terms of the Open Government Licence
v3.0, Republic of Ireland boundary: Ordnance Survey of Ireland CC BY 4.0 Licence.

Glanville Fritillary: 2015-2019

- 1 sighting
- 2-9 max seen
- 10+ max seen
- 1995-2014
- + 1970-1982



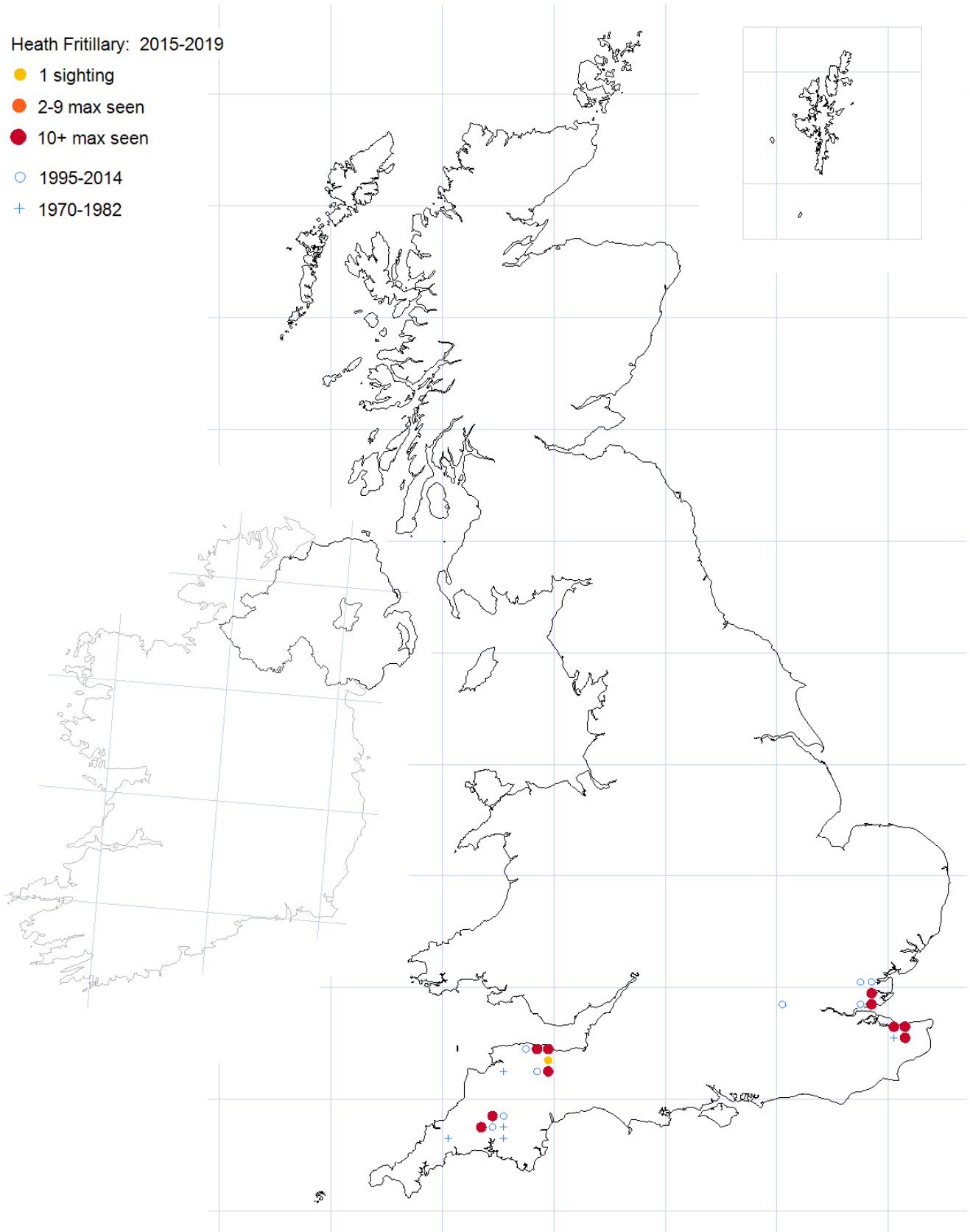
**Butterfly
Conservation**

Saving butterflies, moths and our environment

We acknowledge the following map data - Great Britain boundaries: Contains OS data
© Crown copyright and database right 2022, Northern Ireland boundary: contains
public sector information licensed under the terms of the Open Government Licence
v3.0, Republic of Ireland boundary: Ordnance Survey of Ireland CC BY 4.0 Licence.

Heath Fritillary: 2015-2019

- 1 sighting
- 2-9 max seen
- 10+ max seen
- 1995-2014
- + 1970-1982



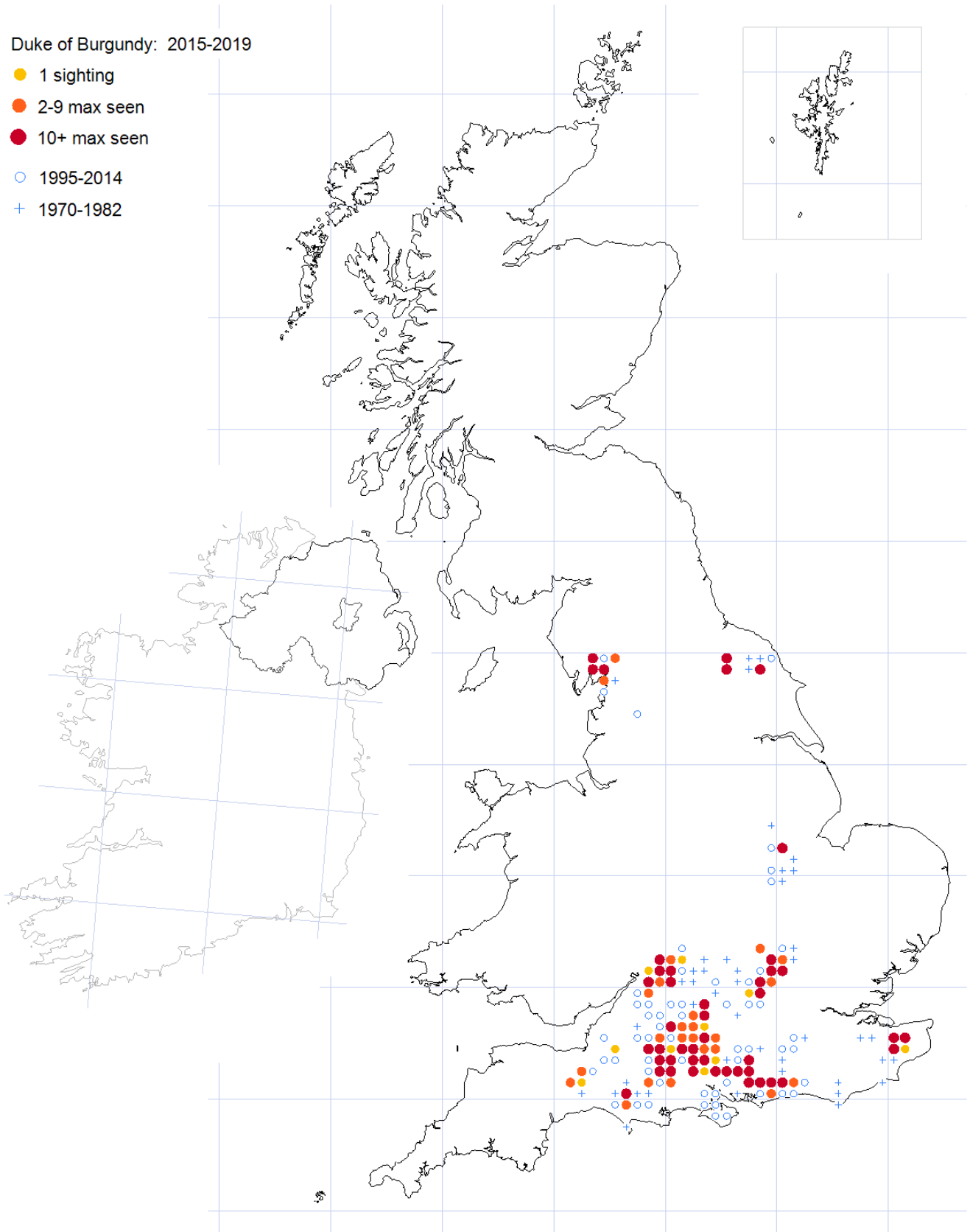
**Butterfly
Conservation**

Saving butterflies, moths and our environment

We acknowledge the following map data - Great Britain boundaries: Contains OS data
© Crown copyright and database right 2022, Northern Ireland boundary: contains
public sector information licensed under the terms of the Open Government Licence
v3.0, Republic of Ireland boundary: Ordnance Survey of Ireland CC BY 4.0 Licence.

Duke of Burgundy: 2015-2019

- 1 sighting
- 2-9 max seen
- 10+ max seen
- 1995-2014
- + 1970-1982



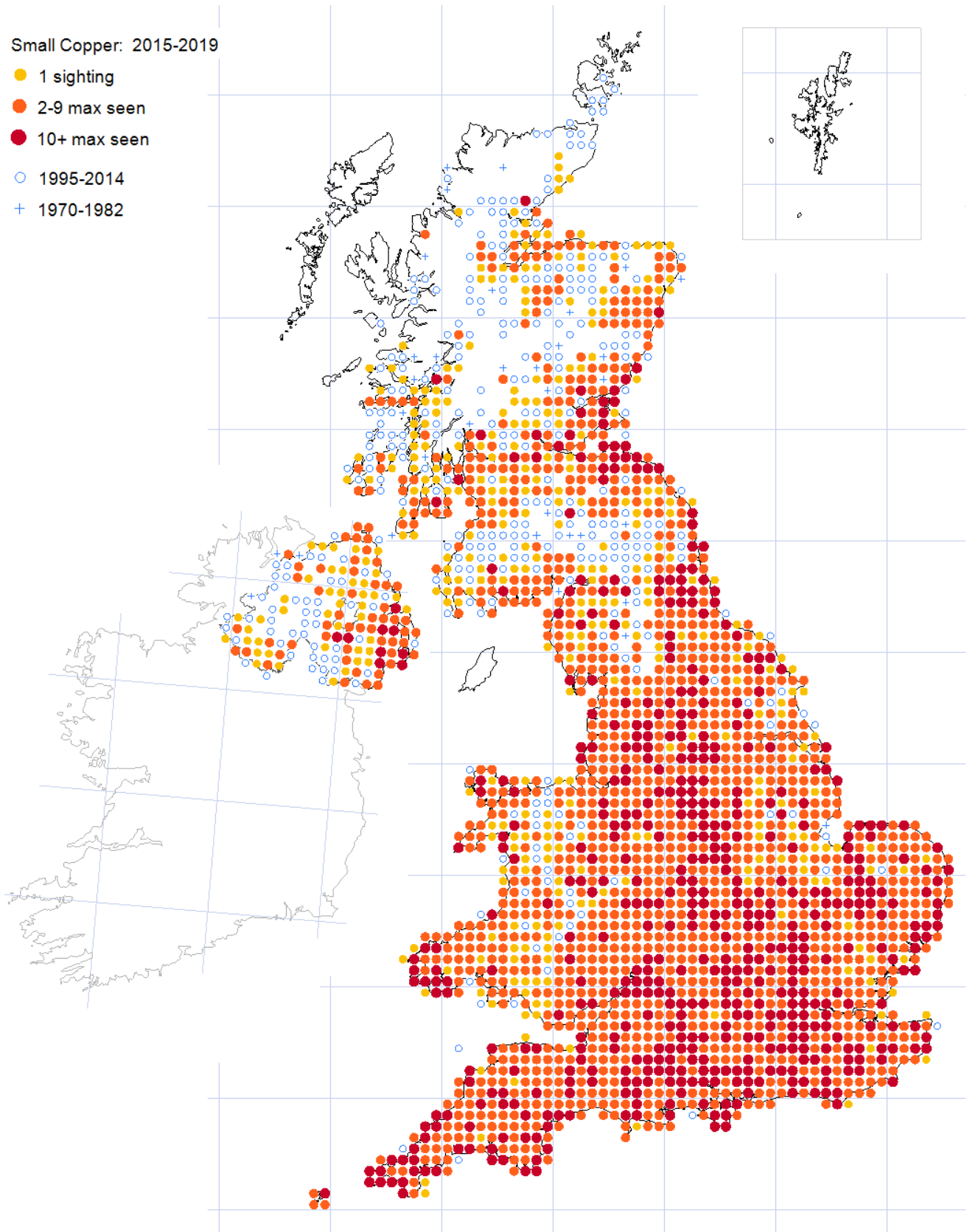
**Butterfly
Conservation**

Saving butterflies, moths and our environment

We acknowledge the following map data - Great Britain boundaries: Contains OS data
© Crown copyright and database right 2022, Northern Ireland boundary: contains
public sector information licensed under the terms of the Open Government Licence
v3.0, Republic of Ireland boundary: Ordnance Survey of Ireland CC BY 4.0 Licence.

Small Copper: 2015-2019

- 1 sighting
- 2-9 max seen
- 10+ max seen
- 1995-2014
- + 1970-1982



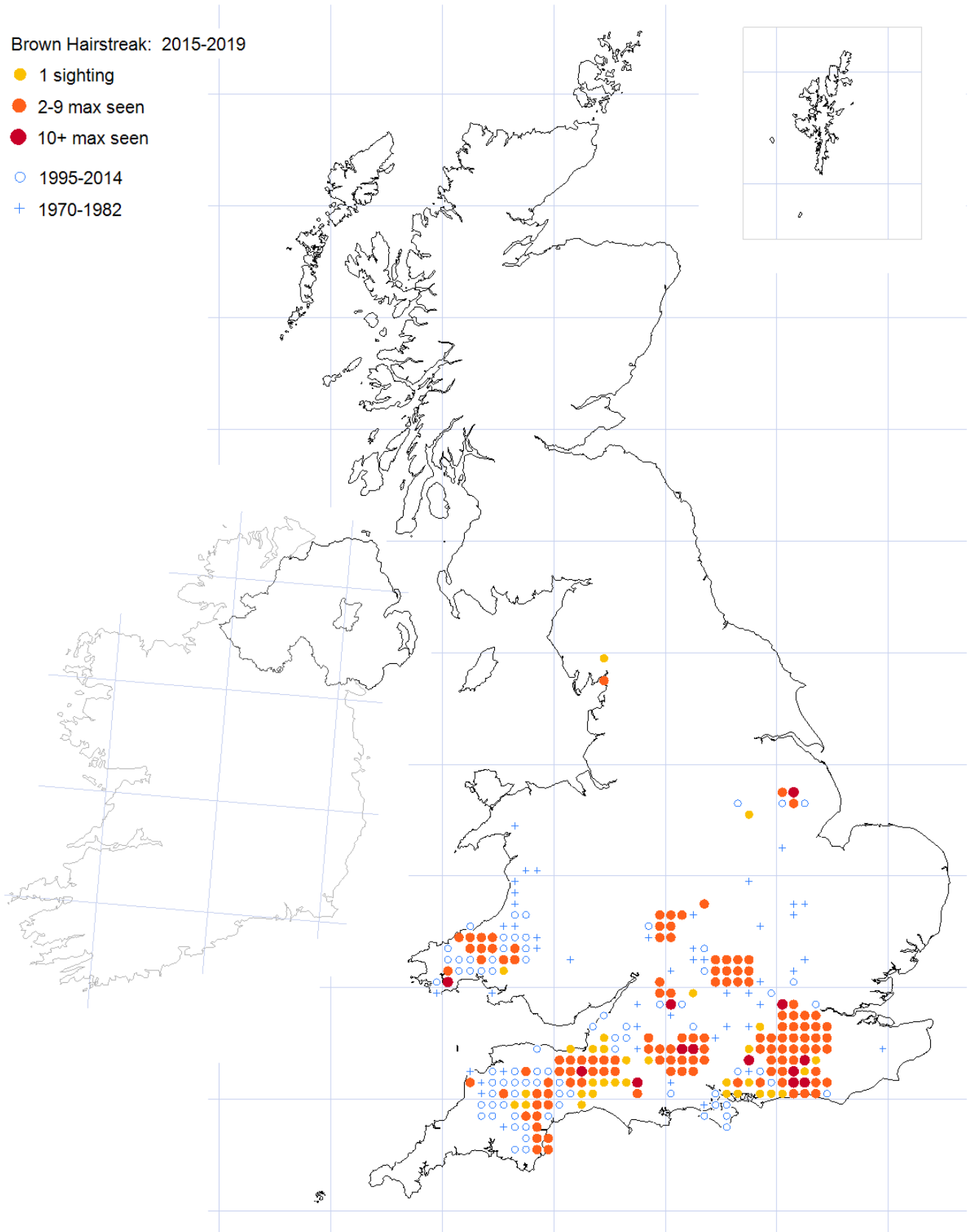
**Butterfly
Conservation**

Saving butterflies, moths and our environment

We acknowledge the following map data - Great Britain boundaries: Contains OS data
© Crown copyright and database right 2022, Northern Ireland boundary: contains
public sector information licensed under the terms of the Open Government Licence
v3.0, Republic of Ireland boundary: Ordnance Survey of Ireland CC BY 4.0 Licence.

Brown Hairstreak: 2015-2019

- 1 sighting
- 2-9 max seen
- 10+ max seen
- 1995-2014
- + 1970-1982



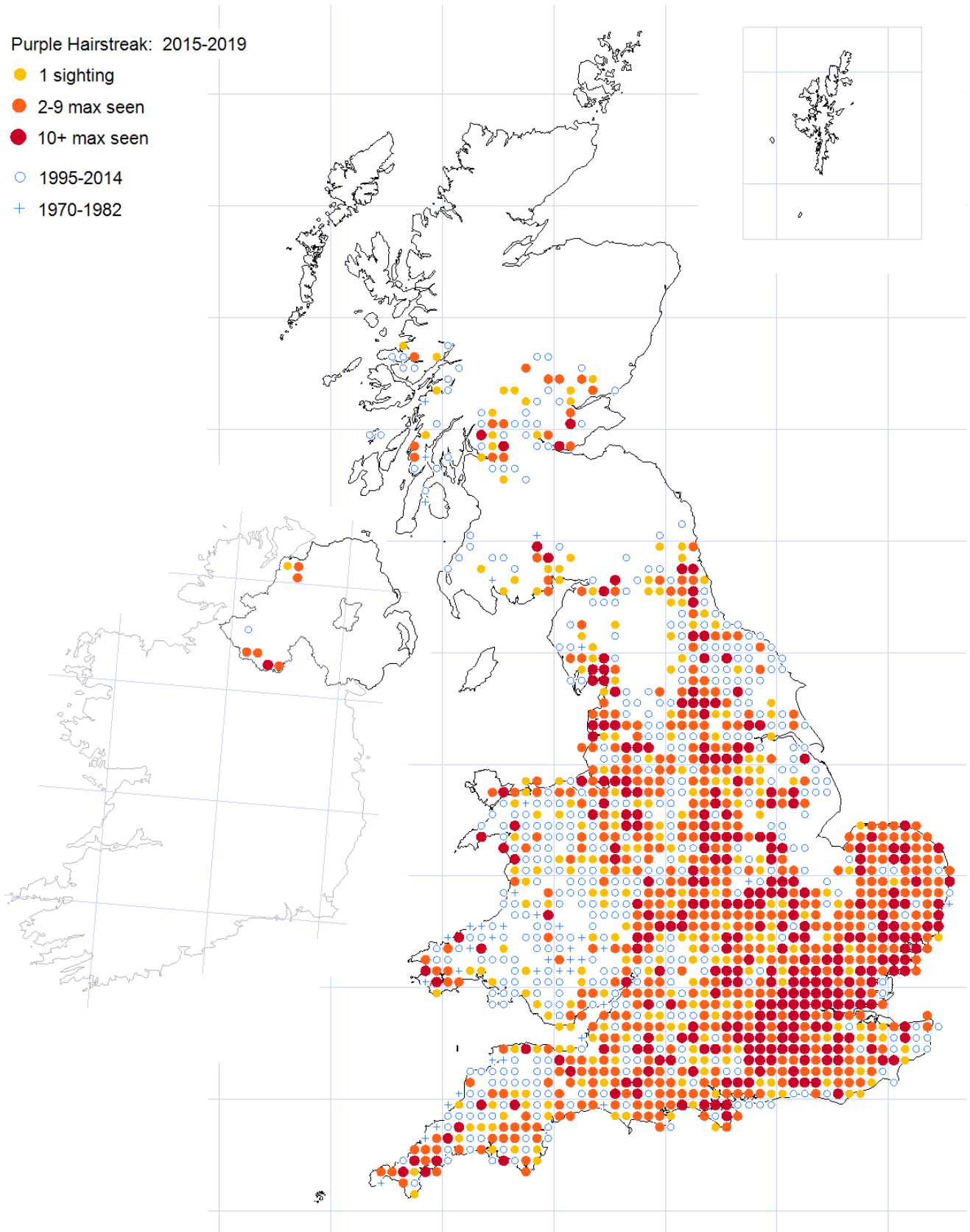
**Butterfly
Conservation**

Saving butterflies, moths and our environment

We acknowledge the following map data - Great Britain boundaries: Contains OS data
© Crown copyright and database right 2022, Northern Ireland boundary: contains
public sector information licensed under the terms of the Open Government Licence
v3.0, Republic of Ireland boundary: Ordnance Survey of Ireland CC BY 4.0 Licence.

Purple Hairstreak: 2015-2019

- 1 sighting
- 2-9 max seen
- 10+ max seen
- 1995-2014
- + 1970-1982



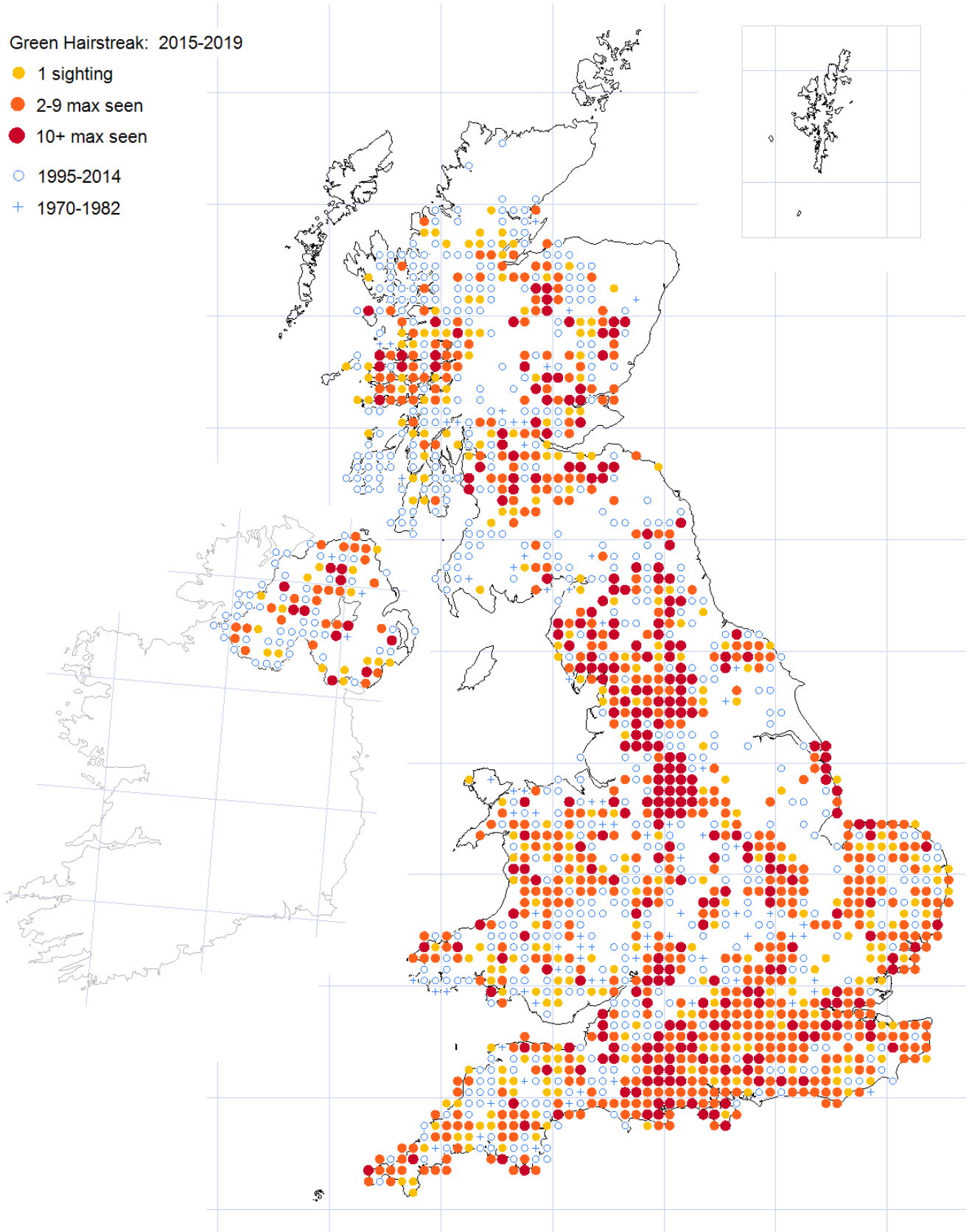
**Butterfly
Conservation**

Saving butterflies, moths and our environment

We acknowledge the following map data - Great Britain boundaries: Contains OS data
© Crown copyright and database right 2022, Northern Ireland boundary: contains
public sector information licensed under the terms of the Open Government Licence
v3.0, Republic of Ireland boundary: Ordnance Survey of Ireland CC BY 4.0 Licence.

Green Hairstreak: 2015-2019

- 1 sighting
- 2-9 max seen
- 10+ max seen
- 1995-2014
- + 1970-1982



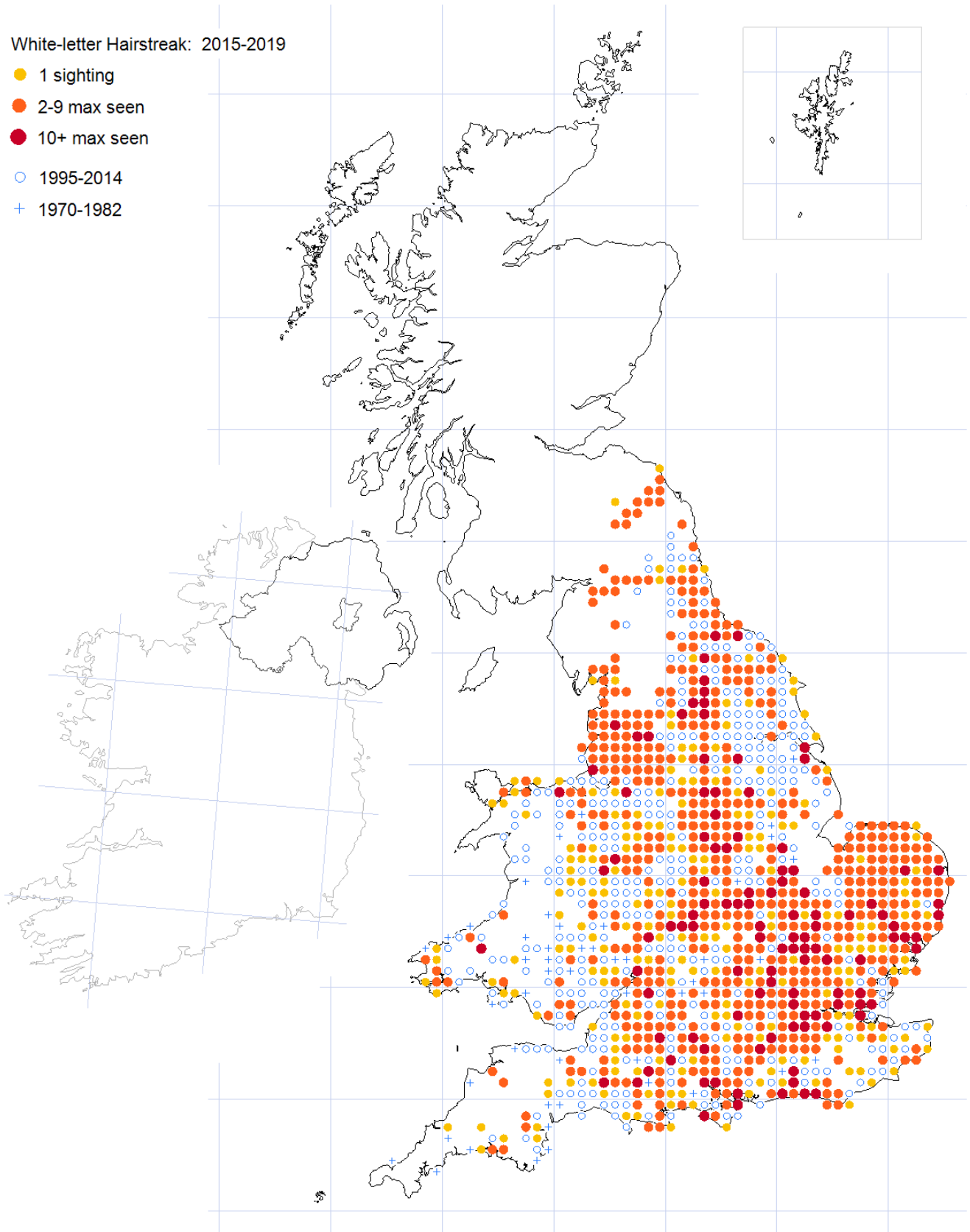
**Butterfly
Conservation**

Saving butterflies, moths and our environment

We acknowledge the following map data - Great Britain boundaries: Contains OS data
© Crown copyright and database right 2022, Northern Ireland boundary: contains
public sector information licensed under the terms of the Open Government Licence
v3.0, Republic of Ireland boundary: Ordnance Survey of Ireland CC BY 4.0 Licence.

White-letter Hairstreak: 2015-2019

- 1 sighting
- 2-9 max seen
- 10+ max seen
- 1995-2014
- + 1970-1982



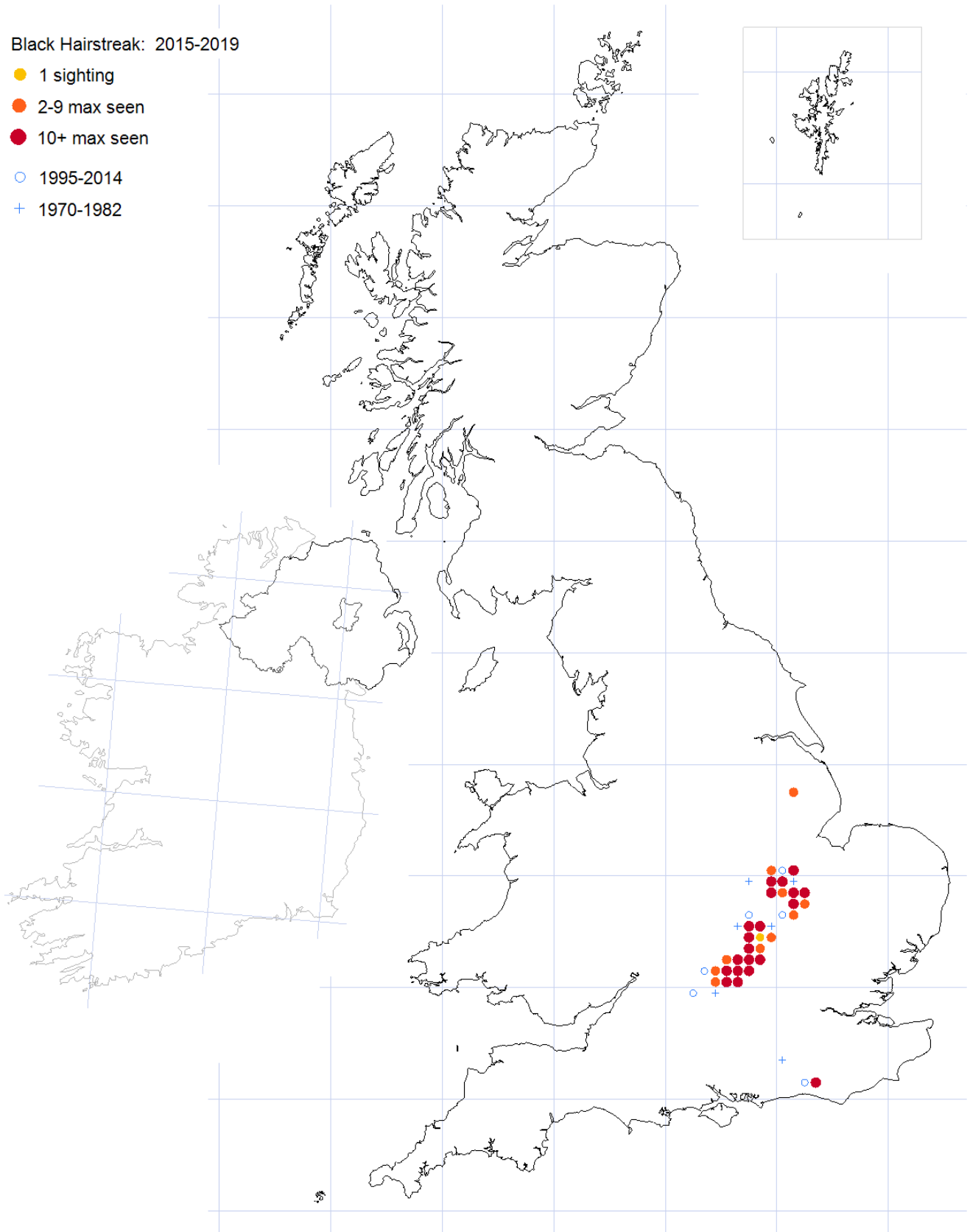
**Butterfly
Conservation**

Saving butterflies, moths and our environment

We acknowledge the following map data - Great Britain boundaries: Contains OS data
© Crown copyright and database right 2022, Northern Ireland boundary: contains
public sector information licensed under the terms of the Open Government Licence
v3.0, Republic of Ireland boundary: Ordnance Survey of Ireland CC BY 4.0 Licence.

Black Hairstreak: 2015-2019

- 1 sighting
- 2-9 max seen
- 10+ max seen
- 1995-2014
- + 1970-1982



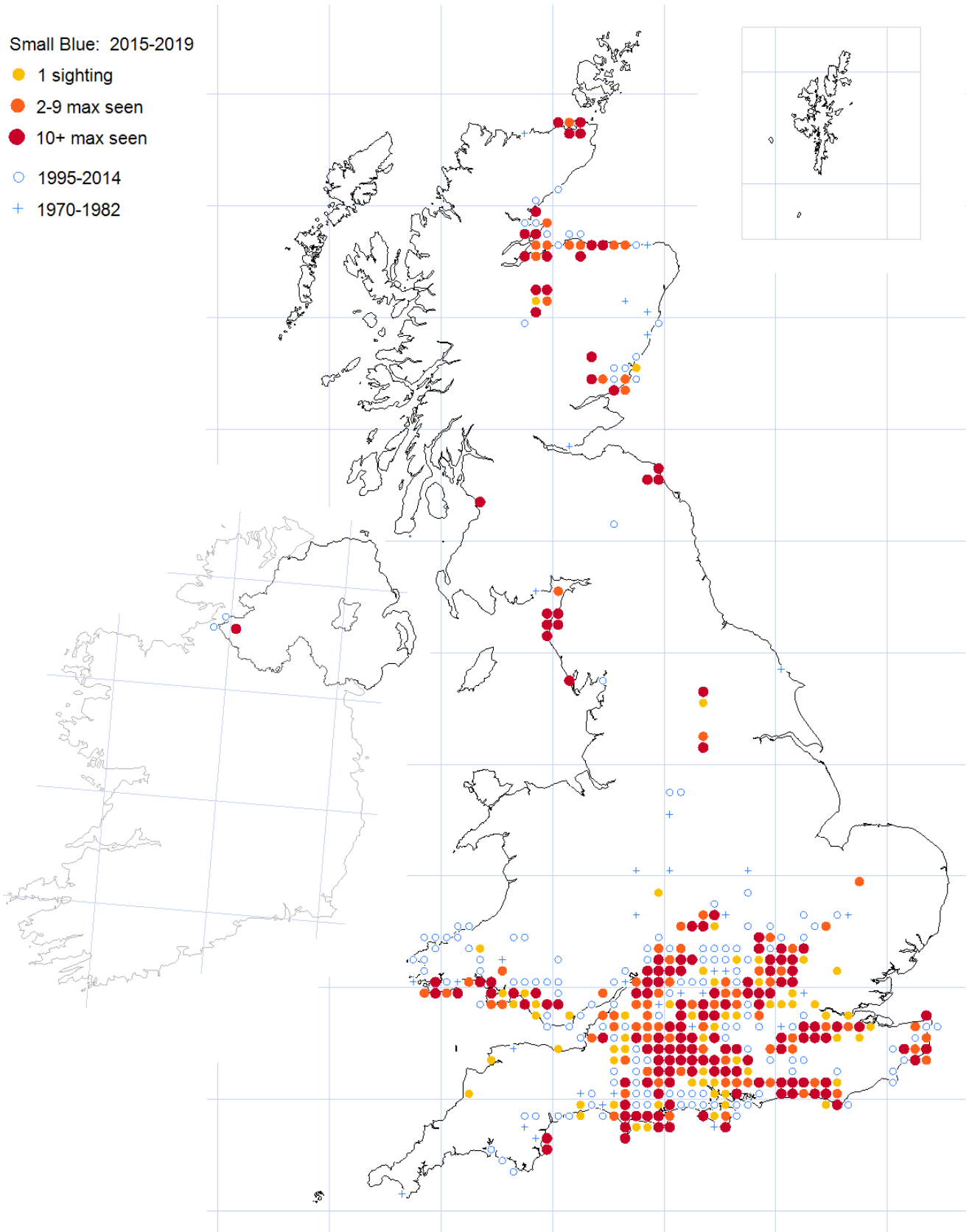
**Butterfly
Conservation**

Saving butterflies, moths and our environment

We acknowledge the following map data - Great Britain boundaries: Contains OS data
© Crown copyright and database right 2022, Northern Ireland boundary: contains
public sector information licensed under the terms of the Open Government Licence
v3.0, Republic of Ireland boundary: Ordnance Survey of Ireland CC BY 4.0 Licence.

Small Blue: 2015-2019

- 1 sighting
- 2-9 max seen
- 10+ max seen
- 1995-2014
- + 1970-1982



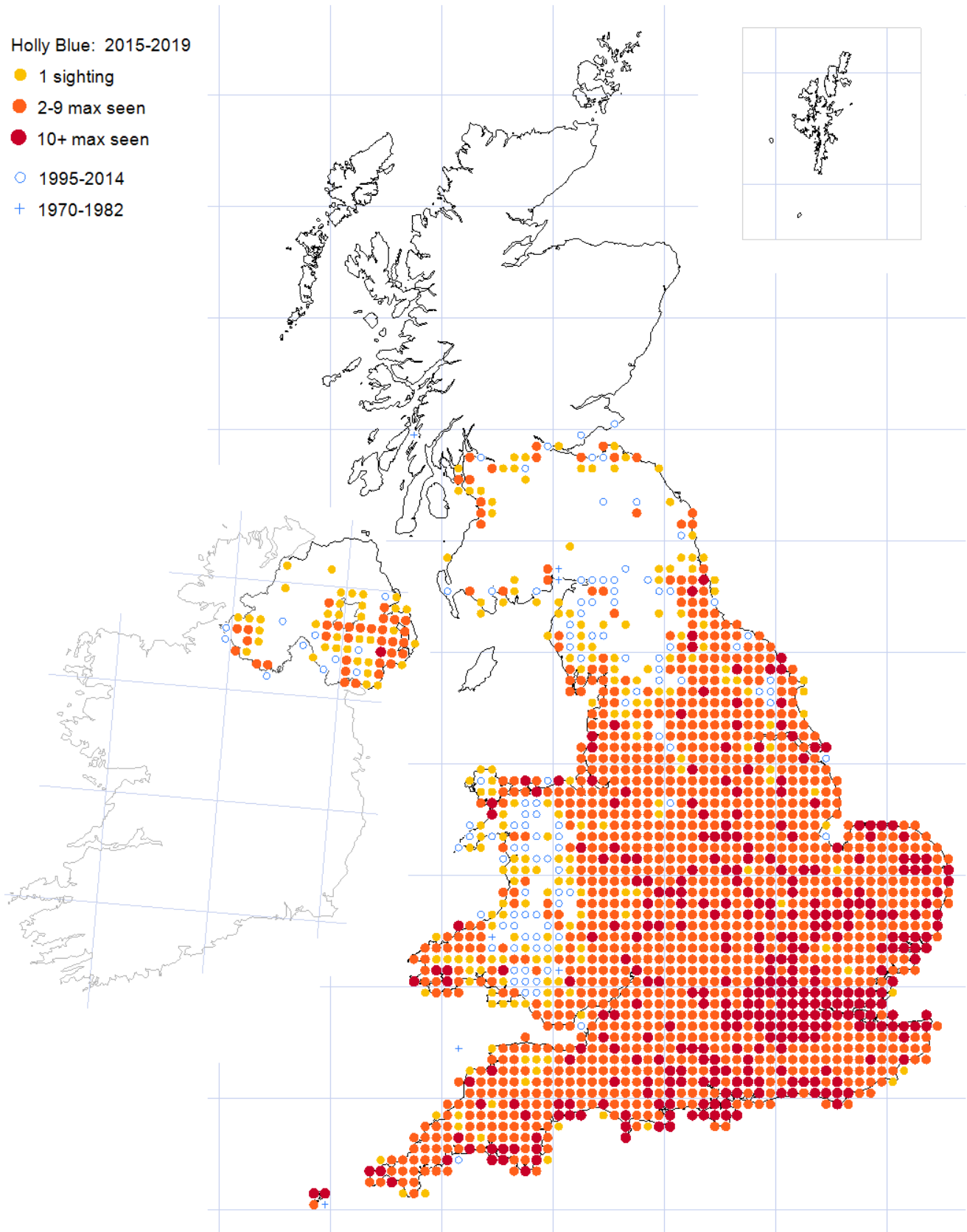
**Butterfly
Conservation**

Saving butterflies, moths and our environment

We acknowledge the following map data - Great Britain boundaries: Contains OS data
© Crown copyright and database right 2022, Northern Ireland boundary: contains
public sector information licensed under the terms of the Open Government Licence
v3.0, Republic of Ireland boundary: Ordnance Survey of Ireland CC BY 4.0 Licence.

Holly Blue: 2015-2019

- 1 sighting
- 2-9 max seen
- 10+ max seen
- 1995-2014
- + 1970-1982



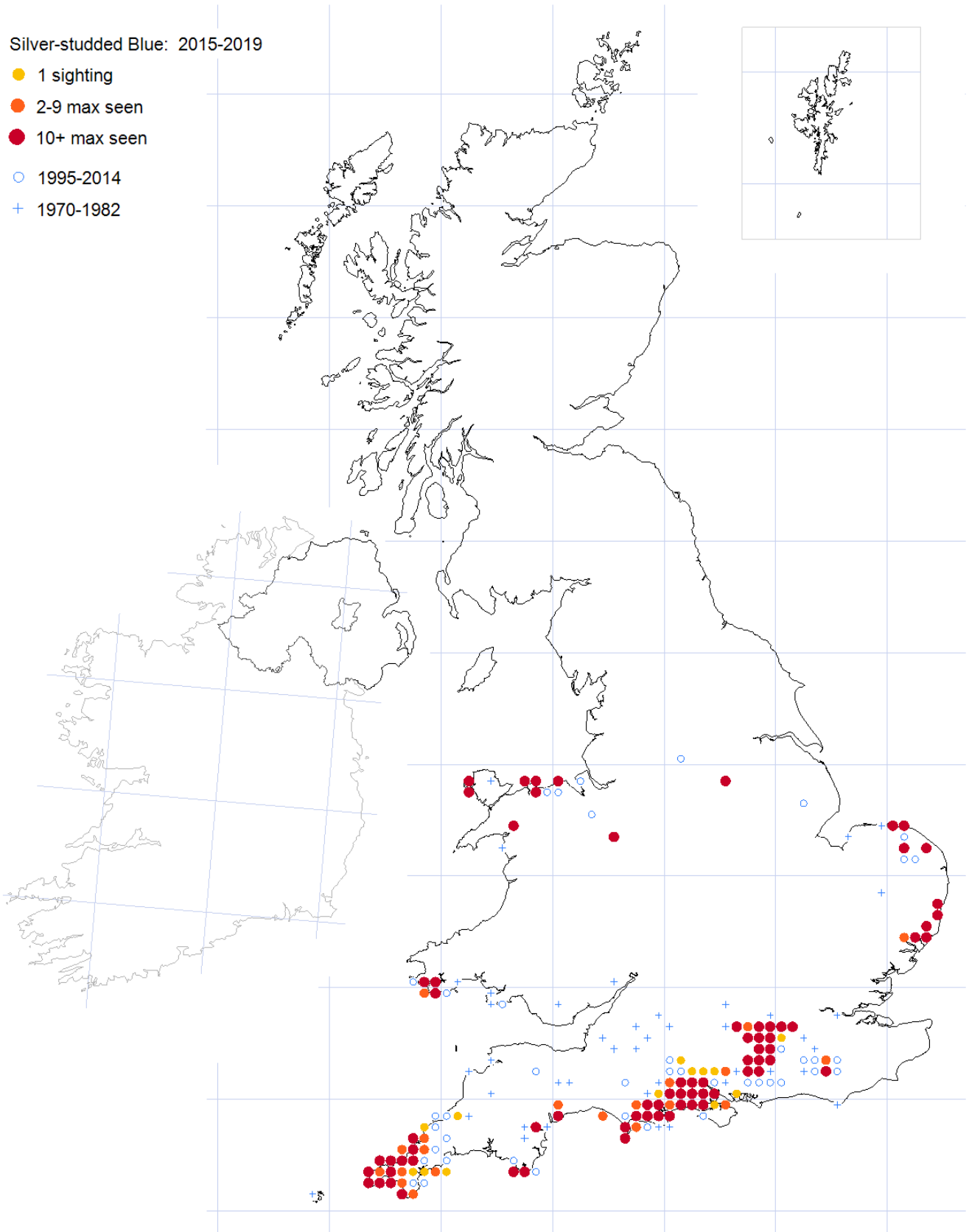
**Butterfly
Conservation**

Saving butterflies, moths and our environment

We acknowledge the following map data - Great Britain boundaries: Contains OS data
© Crown copyright and database right 2022, Northern Ireland boundary: contains
public sector information licensed under the terms of the Open Government Licence
v3.0, Republic of Ireland boundary: Ordnance Survey of Ireland CC BY 4.0 Licence.

Silver-studded Blue: 2015-2019

- 1 sighting
- 2-9 max seen
- 10+ max seen
- 1995-2014
- + 1970-1982



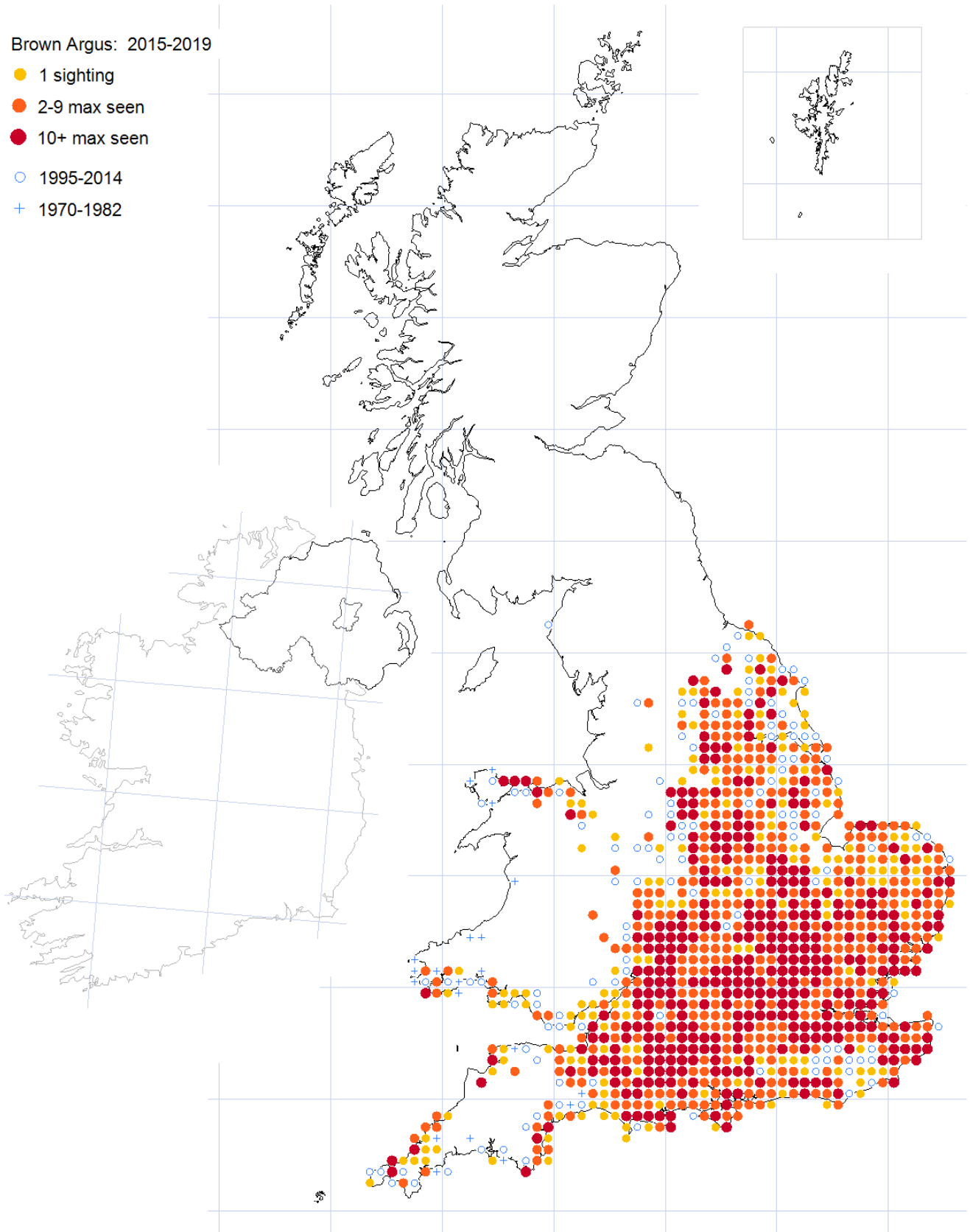
**Butterfly
Conservation**

Saving butterflies, moths and our environment

We acknowledge the following map data - Great Britain boundaries: Contains OS data
© Crown copyright and database right 2022, Northern Ireland boundary: contains
public sector information licensed under the terms of the Open Government Licence
v3.0, Republic of Ireland boundary: Ordnance Survey of Ireland CC BY 4.0 Licence.

Brown Argus: 2015-2019

- 1 sighting
- 2-9 max seen
- 10+ max seen
- 1995-2014
- + 1970-1982



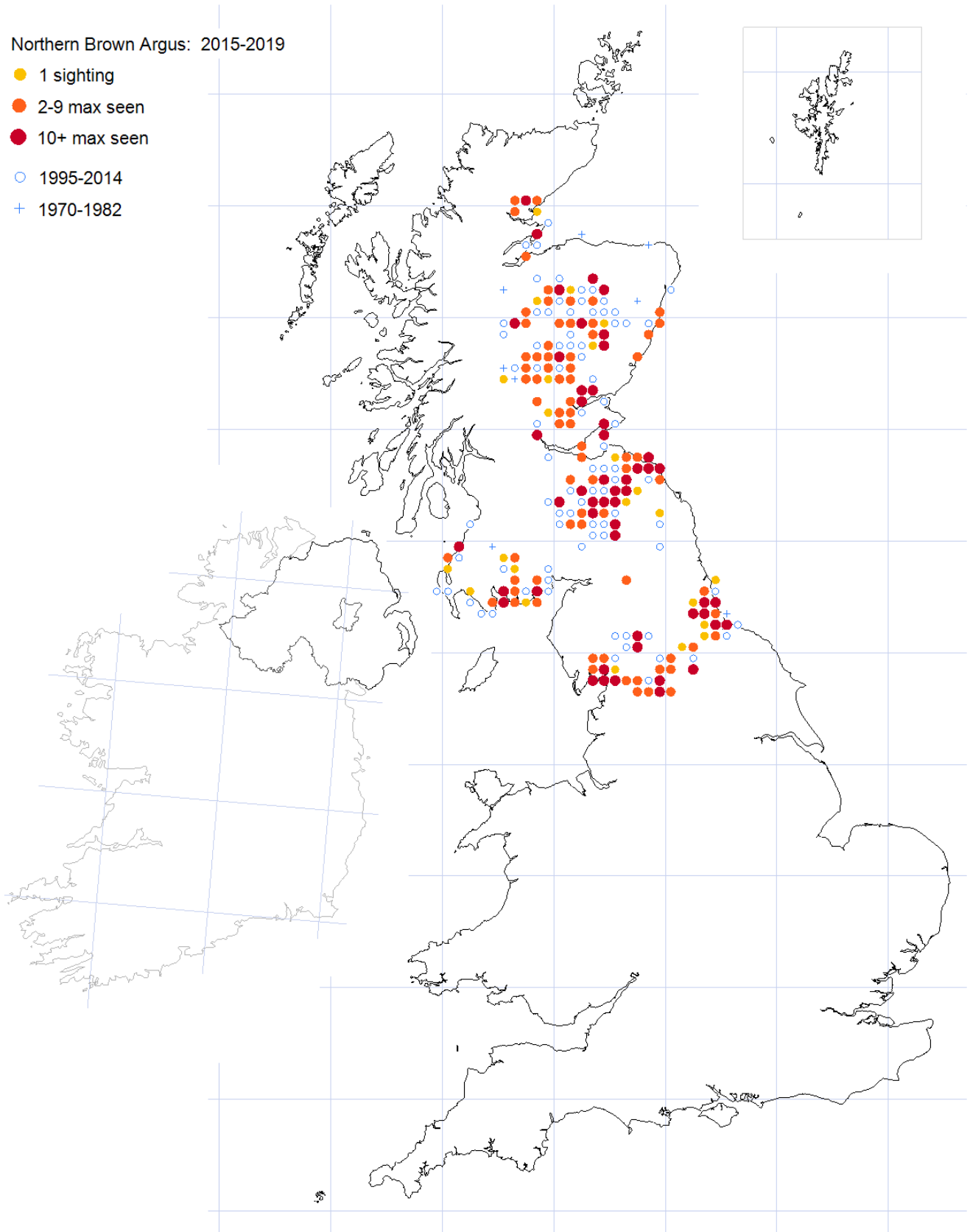
**Butterfly
Conservation**

Saving butterflies, moths and our environment

We acknowledge the following map data - Great Britain boundaries: Contains OS data
© Crown copyright and database right 2022, Northern Ireland boundary: contains
public sector information licensed under the terms of the Open Government Licence
v3.0, Republic of Ireland boundary: Ordnance Survey of Ireland CC BY 4.0 Licence.

Northern Brown Argus: 2015-2019

- 1 sighting
- 2-9 max seen
- 10+ max seen
- 1995-2014
- + 1970-1982



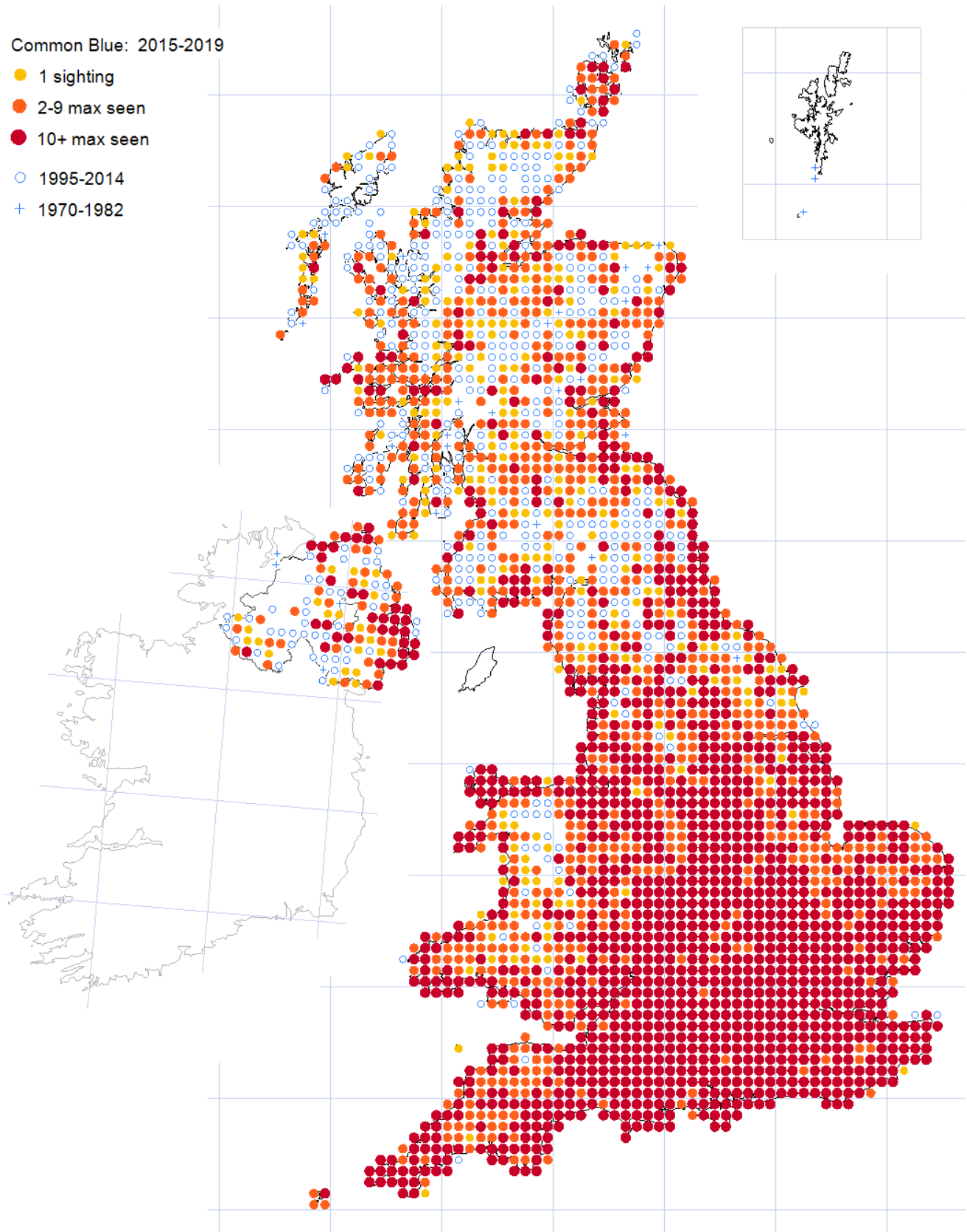
**Butterfly
Conservation**

Saving butterflies, moths and our environment

We acknowledge the following map data - Great Britain boundaries: Contains OS data
© Crown copyright and database right 2022, Northern Ireland boundary: contains
public sector information licensed under the terms of the Open Government Licence
v3.0, Republic of Ireland boundary: Ordnance Survey of Ireland CC BY 4.0 Licence.

Common Blue: 2015-2019

- 1 sighting
- 2-9 max seen
- 10+ max seen
- 1995-2014
- + 1970-1982



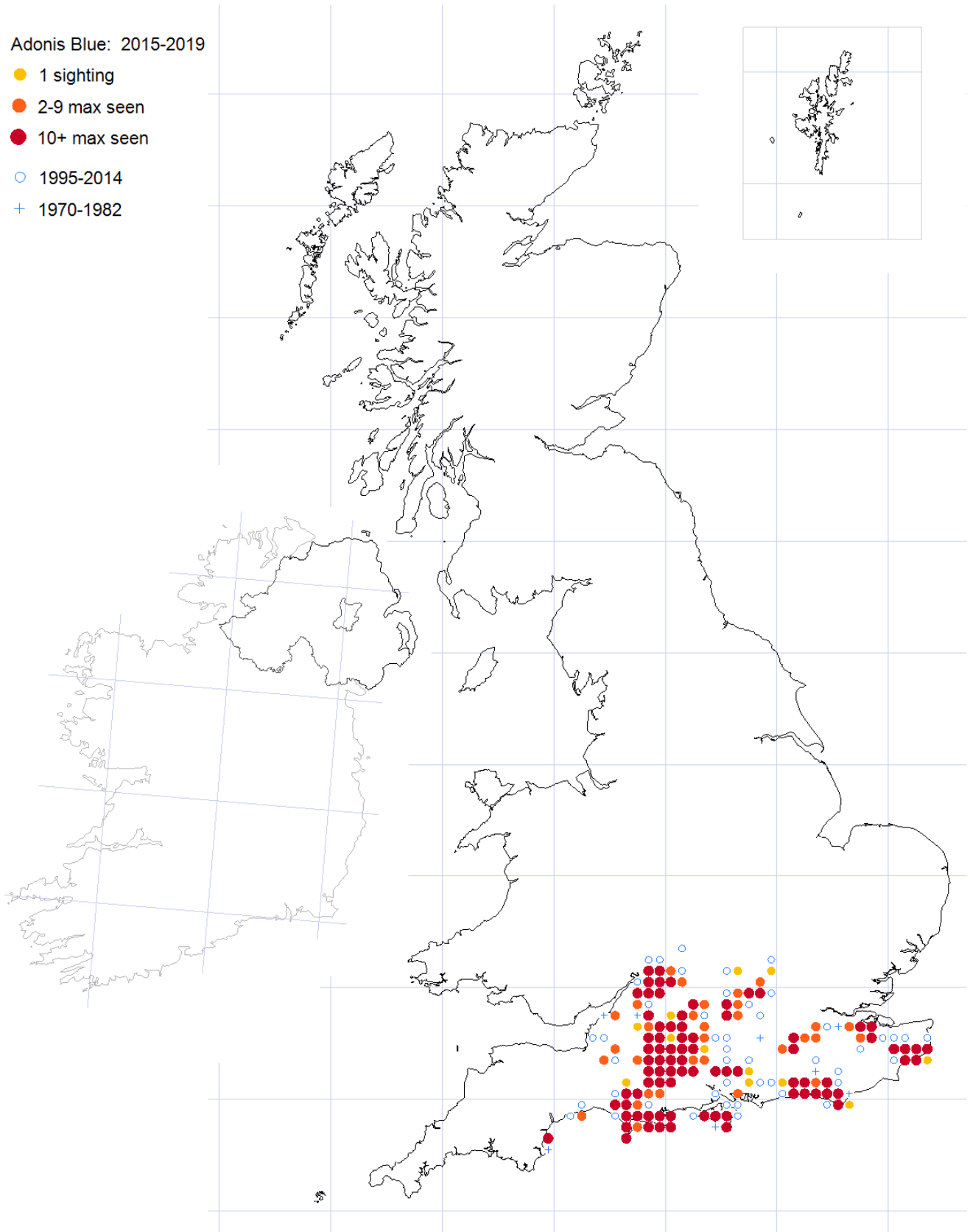
**Butterfly
Conservation**

Saving butterflies, moths and our environment

We acknowledge the following map data - Great Britain boundaries: Contains OS data
© Crown copyright and database right 2022, Northern Ireland boundary: contains
public sector information licensed under the terms of the Open Government Licence
v3.0, Republic of Ireland boundary: Ordnance Survey of Ireland CC BY 4.0 Licence.

Adonis Blue: 2015-2019

- 1 sighting
- 2-9 max seen
- 10+ max seen
- 1995-2014
- + 1970-1982



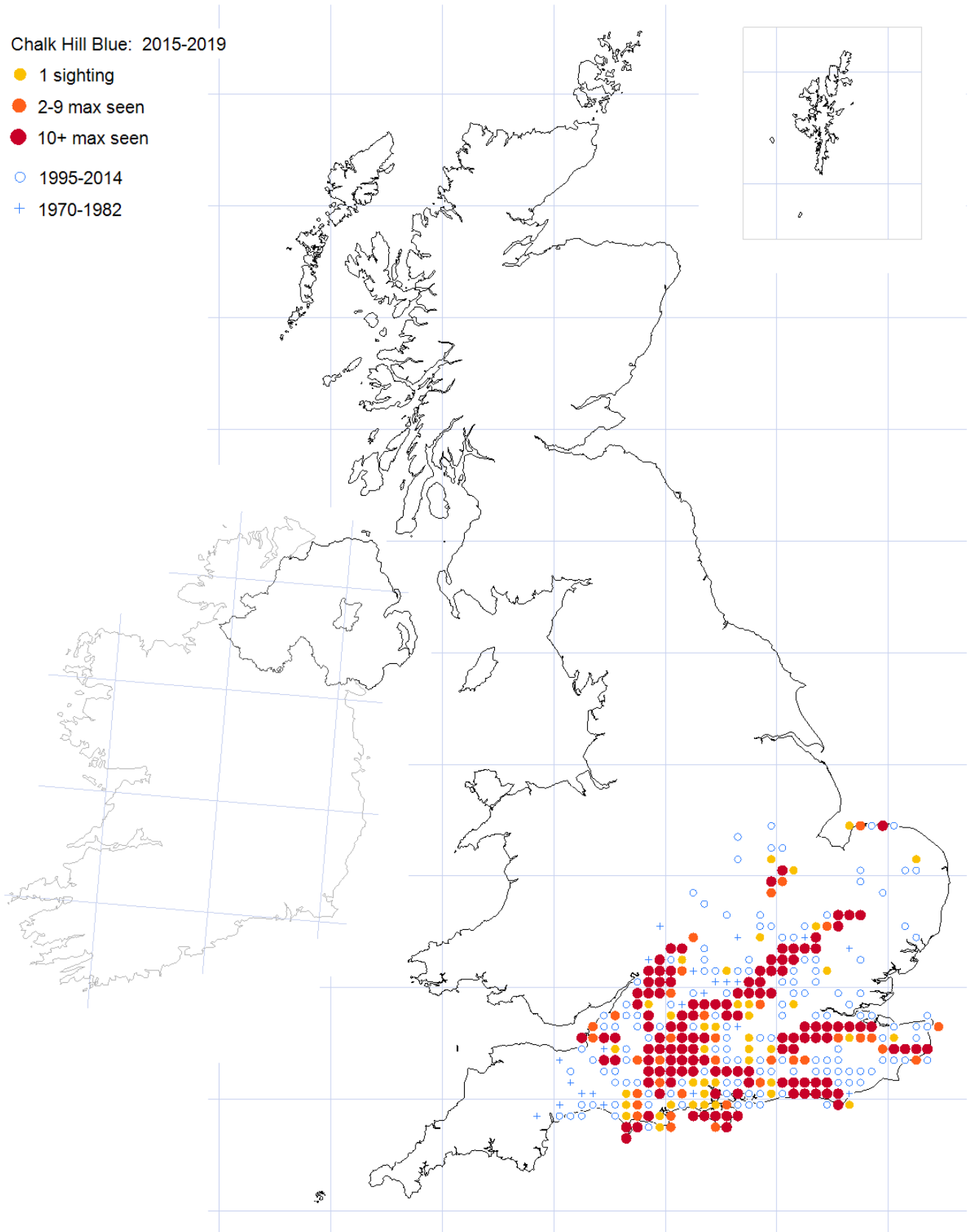
**Butterfly
Conservation**

Saving butterflies, moths and our environment

We acknowledge the following map data - Great Britain boundaries: Contains OS data
© Crown copyright and database right 2022, Northern Ireland boundary: contains
public sector information licensed under the terms of the Open Government Licence
v3.0, Republic of Ireland boundary: Ordnance Survey of Ireland CC BY 4.0 Licence.

Chalk Hill Blue: 2015-2019

- 1 sighting
- 2-9 max seen
- 10+ max seen
- 1995-2014
- + 1970-1982



**Butterfly
Conservation**

Saving butterflies, moths and our environment

We acknowledge the following map data - Great Britain boundaries: Contains OS data
© Crown copyright and database right 2022, Northern Ireland boundary: contains
public sector information licensed under the terms of the Open Government Licence
v3.0, Republic of Ireland boundary: Ordnance Survey of Ireland CC BY 4.0 Licence.